























Draft Covered Activities (1/14)



Activity			Impact		Existing
Image Identifier	Category	Name	Temporary (Acres)	Permanent (Acres)	Footprint (Acres)
	Trails	Alabama Street Trail	N.A.	-	0.72
	Trails	Borrow Pit South Rim Trail	On existing road footprint	-	2.14
	Trails	Boulder Avenue/ Orange Street Trail	N.A.	-	1.9
	Trails	Cone Camp Road Trail	On existing road footprint	-	2.52
	Trails	Greenspot Road Trail	N.A.	-	7.1
	Trails	Old Greenspot Road Trail	N.A.	-	0.75
	Trails	Old Rail Line Trail	On existing road footprint	-	0.81
	Trails	Pole Line Trail	On existing road footprint	-	1.47
	Trails	Santa Ana River Trail	Not in wash plan area	-	10.23
	Trails	WSPA Potential Trail Connection	Unknown	8.15	-













Trails



Activity			Impact		Existing
Image Identifier	Category	Name	Temporary (Acres)	Permanent (Acres)	Footprint (Acres)
	Transportation	Alabama North Ext. (1/2 Street)	0.38	0.21	2.5
	Transportation	Alabama Ext.	-	5	4.7
	Transportation	Orange (Highland City Limit to WP)	2.04	1.78	3.2
	Transportation	Orange (WP Boundary to)	1.36	1.2	1.5
	Transportation	Greenspot "S" Curve (Partially Widened)	6.85	4.18	6.6
	Transportation	Greenspot Road Realignment & New	9.11	5.28	3.7
	Transportation	Greenspot Road (Total)	18.48	21.28	18
	Transportation	Alabama North Ext. (1/2 Street)	0.61	0.88	1.3
	Transportation	Alabama Ext.	-	2	2.7
	Transportation	Alabama Widening	5	1.4	4.7
	Transportation	Orange Widening	7.4	10.7	4.6
	Transportation	Signalization of the Orange St./Pioneer Avenue Intersection			









Transportation



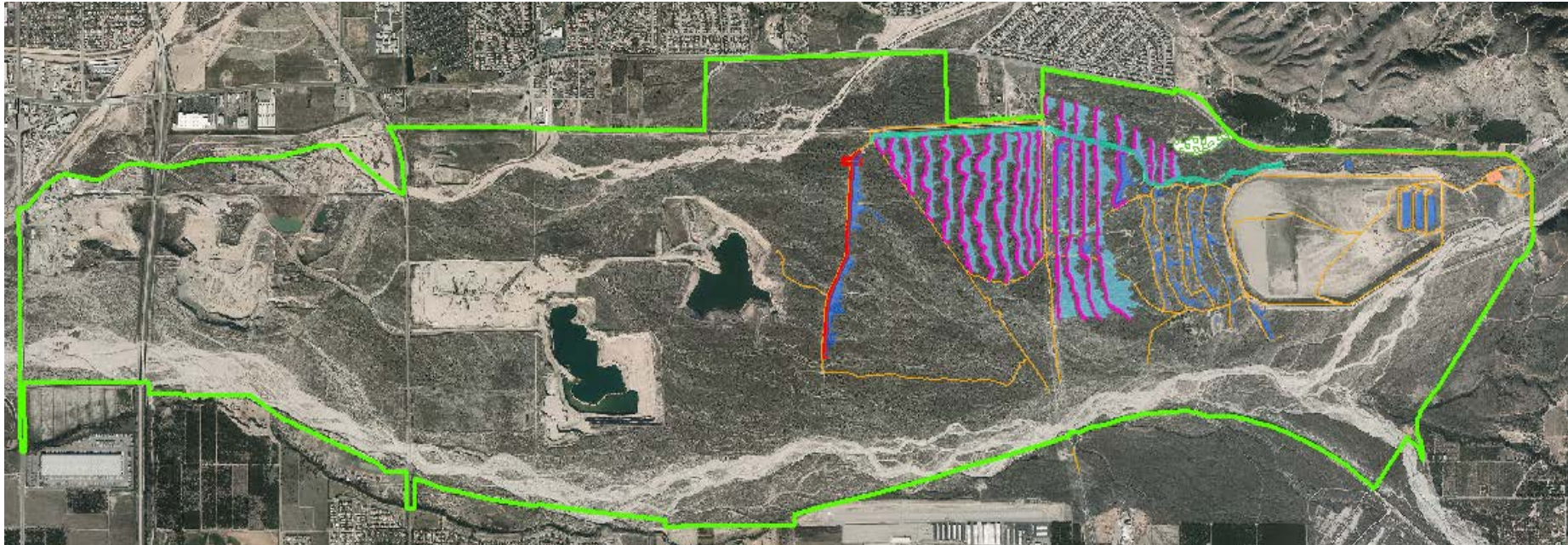
Activity			Impact		Existing
Image Identifier	Category	Name	Temporary (Acres)	Permanent (Acres)	Footprint (Acres)
	Wells & Water Infrastructure	EVWD No. 125	-	-	0.26
	Wells & Water Infrastructure	Obervation Well 1-7B1	-	-	0.1
	Wells & Water Infrastructure	Obervation Well 2-7K1	-	-	0.9
	Wells & Water Infrastructure	Obervation Well 3-12J1	-	-	0.02
	Wells & Water Infrastructure	Obervation Well 4-11H1	-	-	0.02
	Wells & Water Infrastructure	N Orange 1	-	-	0.02
	Wells & Water Infrastructure	Orange Well	-	-	0.02
	Wells & Water Infrastructure	Proposed Redlands Well	-	0.02	-
	Wells & Water Infrastructure	Proposed SBVMWD Wells	-	0.15	-
	Wells & Water Infrastructure	Santa Ana River Crossing Pipeline			
	Wells & Water Infrastructure	Northfork Pipeline			
	Wells & Water Infrastructure	Foothill Pipeline			







Wells and Water Infrastructure



Activity			Impact		Existing
Image Identifier	Category	Name	Temporary (Acres)	Permanent (Acres)	Footprint (Acres)
	Water Conservation	Existing Recharge Basins	-	-	65.1
	Water Conservation	Basin Maintenance Road Buffer (12 Ft.)	-	-	151
	Water Conservation	SAR Maintenance Roads	-	-	26
	Water Conservation	Enhanced Recharge Canal	-	-	3.06
	Water Conservation	Planned Spreading Basin	335	142	-
	Water Conservation	Planned Spreading Basin	-	1.5	-
	Water Conservation	D Levee Enhancement & Outletting	Unknown	2.51	-
	Water Conservation	Greenspot Channel Improvements	Unknown	0.5	-





Water Conservation



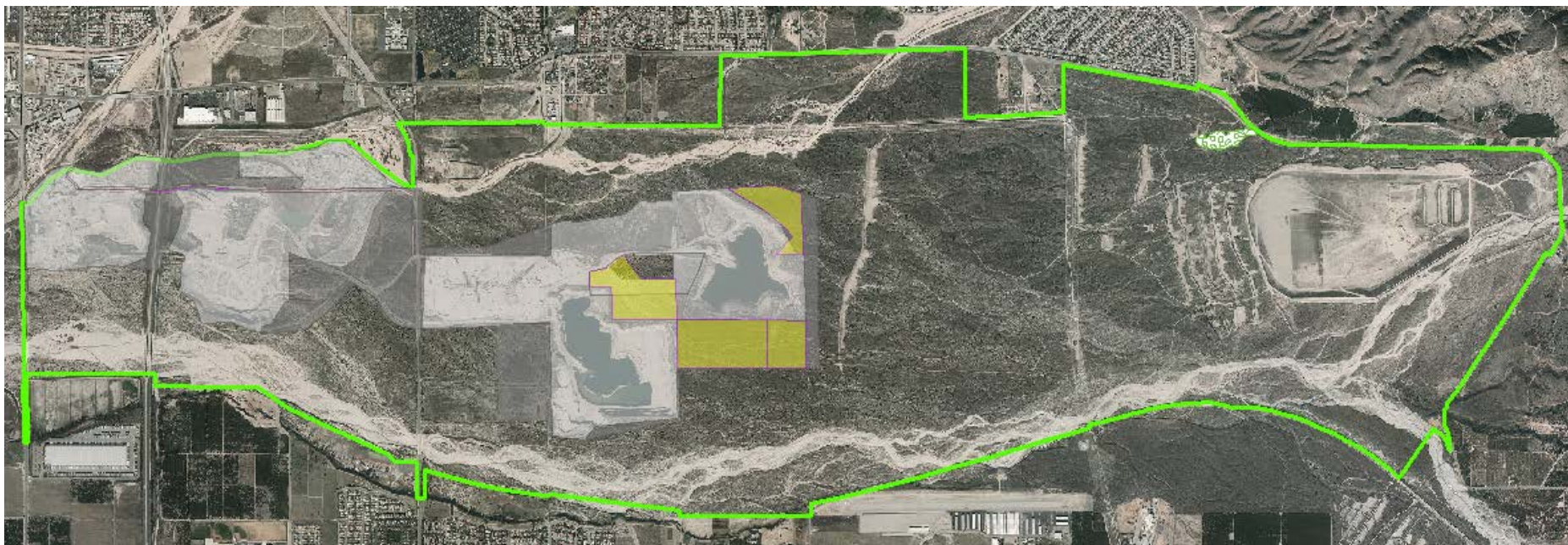
Activity			Impact		Existing
Image Identifier	Category	Name	Temporary (Acres)	Permanent (Acres)	Footprint (Acres)
	Flood Control	Greenspot Levee	-	-	2.58
	Flood Control	Plunge Creek Levee	-	-	12.55
	Flood Control	SAR Levee	-	-	23.87
	Levee Maintenance & Access Roads	Levee Maintenance	-	-	13.22
	Levee Maintenance & Access Roads	Levee Maintenance on SBVWCD Land	-	-	3.66
	Levee Maintenance & Access Roads	Levee Access Roads	-	-	7.76







Flood Control



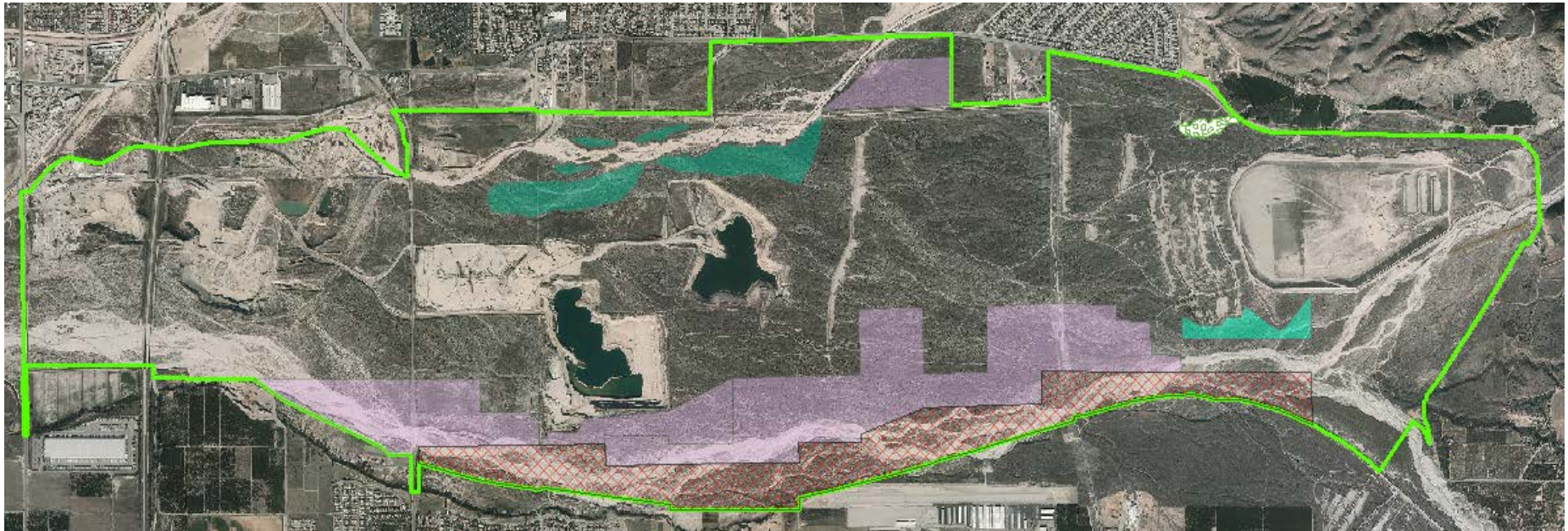
Activity			Impact		Existing
Image Identifier	Category	Name	Temporary (Acres)	Permanent (Acres)	Footprint (Acres)
	Mining	Existing Haul Road	-	-	2.58
	Mining	Proposed Haul Road	-	8.04	-
	Mining	Existing Mining	-	-	804.21
	Mining	Proposed Mining (Includes area to be mined first)	-	321.39	-
	Mining	Area to be mined first (Additional Footprint)	-	3.71	-

Mining




Activity			Impact		Existing
Image Identifier	Category	Name	Temporary (Acres)	Footprint (Acres)	Footprint (Acres)
	Habitat Area/ Enhancement	Plunge Creek Enhancement	-	51.91	-
	Habitat Area/ Enhancement	Plunge Creek Habitat	-	43.23	-
	Habitat Area/ Enhancement	Cone Camp Property Dedication	-	25.01	-
	Habitat Area/ Enhancement	Greenspot Levee Removal	-	4.59	-
	Habitat Area/ Enhancement	Wooly Star Preservation Area	Not in Wash Plan	-	599.46
	Habitat Area/ Enhancement	Flood Control Property Dedication	-	334.14	-

Habitat Area/ Enhancement



Grove Maintenance

Activity			Impact		Existing
Image Identifier	Category	Name	Temporary (Acres)	Permanent (Acres)	Footprint (Acres)
	Other	Grove Maintenance	-	-	6.71

