

Engineering Investigation of the Bunker Hill Basin 2014–2015

Appendices



Water Level Elevations For Bunker Hill Basin

Recordation Number	State Well Number	Well Name	Owner Or Measuring Agency	Measuring Point Elevation	2014			2015			Difference Fall 2014 to Fall 2015	Sub Basin
					Depth To Water (ft)	Groundwater Elevation (ft, AMSL)	Date Measured	Depth To Water (ft)	Groundwater Elevation (ft, AMSL)	Date Measured		
3601257	001S004W08F007S	13	Colton, City of	1095.11	286	809.11	12/14/2014	288	807.11	12/1/2015	-2.0	Bunker Hill I Southwest of 215 Freeway
3601259	001S004W18G001S	15	Colton, City of	1093.47	226	867.47	12/14/2014	226	867.47	12/1/2015	0.0	Outside
3601260	001S004W08F001S	16	Colton, City of	1096.22	286	810.22	12/14/2014	299	797.22	12/1/2015	-13.0	Bunker Hill I Southwest of 215 Freeway
3601261	001S004W18F	17	Colton, City of	1099.39	230	869.39	12/14/2014	230	869.39	12/1/2015	0.0	Outside
3602405	001S004W08F	19	Colton, City of	1104.10	280	824.1	12/14/2014	281	823.1	11/1/2015	-1.0	Bunker Hill I Southwest of 215 Freeway
3602793	001S004W08F015S	21	Colton, City of	1093.68	278	815.68	12/14/2014	297	796.68	12/1/2015	-19.0	Bunker Hill I Southwest of 215 Freeway
3602881	001S004W27M001S	22	Colton, City of	1001.87	112	889.87	12/14/2014	112	889.87	12/1/2015	0.0	Outside
3603367	001S004W21K001S	23	Colton, City of	975.00	93	882	12/14/2014	97	878	12/1/2015	-4.0	Bunker Hill I Southwest of 215 Freeway
3603598	001S004W18N	24	Colton, City of	1100.75	222	878.75	12/14/2014	220	880.75	12/1/2015	2.0	Outside
3603704	001S004W08J002S	26	Colton, City of	1025.00	233	792	12/14/2014	235	790	12/1/2015	-2.0	Bunker Hill I Southwest of 215 Freeway
3604006	001S004W08R	27	Colton, City of	1078.50	348	730.5	12/1/2014	361	717.5	12/1/2015	-13.0	Bunker Hill I Southwest of 215 Freeway
3604007	001S004W08F	28	Colton, City of	1091.50	276	815.5	12/14/2014	295	796.5	10/1/2015	-19.0	Bunker Hill I Southwest of 215 Freeway
	001S004W29G	30	Colton, City of	943.00	122	821	12/1/2014	121	822	12/1/2015	1.0	Outside
		31	Colton, City of	0.00	121	-121	12/1/2014	123	-123	12/1/2015	-2.0	Outside
3602428	002N005W34E001S	4	Devore Water Company	2020.00	170	1850	12/1/2014	180.2	1839.8	12/1/2015	-10.2	Bunker Hill I Southwest of 215 Freeway
3602383	002N005W28C002S	2A	Devore Water Company	2475.00	79	2396	12/1/2014	95.4	2379.6	12/1/2015	-16.4	Bunker Hill I Northeast of 215 Freeway
3602384	002N005W28C003S	3 (3a)	Devore Water Company	2466.00	71.8	2394.2	12/1/2014	86.3	2379.7	12/1/2015	-14.5	Bunker Hill I Northeast of 215 Freeway
3601656	001N004W36Q001S	6	East Valley Water District	1098.90	177	921.9	12/9/2014	182.7	916.2	10/1/2015	-5.7	Pressure Zone North of Santa Ana Wash
3601663	001S004W02Q004S	12	East Valley Water District	1058.88	202	856.88	11/13/2014	202	856.88	12/8/2015	0.0	Pressure Zone North of Santa Ana Wash
3602274	001N003W30J005S	39	East Valley Water District	1350.29	398	952.29	12/14/2014	379	971.29	12/9/2015	19.0	Bunker Hill II West of Mentone Fault
3602113	001N003W30N001S	41	East Valley Water District	1232.29	311.2	921.09	12/9/2014	313.5	918.79	12/8/2015	-2.3	Bunker Hill II West of Mentone Fault
3600855	001N003W28P001S	54	East Valley Water District	1520.00	488.3	1031.7	12/9/2014	491.8	1028.2	12/7/2015	-3.5	Bunker Hill II West of Mentone Fault
3600026	001S003W04J001S	102	East Valley Water District	1242.47	242.8	999.67	12/10/2014	252	990.47	10/7/2015	-9.2	Bunker Hill II West of Mentone Fault
3602370	001N004W25F004S	107	East Valley Water District	1217.29	290	927.29	12/14/2014	296	921.29	10/15/2015	-6.0	Bunker Hill II West of Mentone Fault
3602799	001S002W07F001S	125	East Valley Water District	1600.00			12/14/2014	335	1265	12/5/2015		Bunker Hill II East of Mentone Fault North
3603734	001S003W02P006S	147	East Valley Water District	1362.00			12/14/2014	241	1121	12/16/2015		Bunker Hill II West of Mentone Fault
3602563	001S004W02Q009S	11A	East Valley Water District	1056.89	257.5	799.39	12/14/2014	260	796.89	10/14/2015	-2.5	Pressure Zone North of Santa Ana Wash
3600680	001S003W02J002S	120 Cram Well	East Valley Water District	1410.00	194	1216	12/14/2014	210	1200	10/15/2015	-16.0	Bunker Hill II West of Mentone Fault
3602034	001S004W02Q008S	12A	East Valley Water District	1057.00	204	853	12/14/2014	203	854	12/8/2015	1.0	Pressure Zone North of Santa Ana Wash
3601987	001S003W04G002S	136-1, Dunkirk #1	East Valley Water District	1245.85	270.7	975.15	12/10/2014	279.6	966.25	10/1/2015	-8.9	Bunker Hill II West of Mentone Fault
3602560	001S003W04G003S	136-2, Dunkirk #2	East Valley Water District	1240.00	272.1	967.9	12/10/2014	278.8	961.2	10/1/2015	-6.7	Bunker Hill II West of Mentone Fault
3603247	001S003W06P018S	141, McDaniel	East Valley Water District	1120.00	205	915	12/14/2014	217	903	12/16/2015	-12.0	Pressure Zone North of Santa Ana Wash
3600220	001S003W01H001S	142 Mt. Harrison	East Valley Water District	1520.00	292	1228	11/18/2014	309	1211	10/15/2015	-17.0	Bunker Hill II West of Mentone Fault
3603583	001S003W02N002S	143 Abbey Way	East Valley Water District	1339.00	200	1139	12/14/2014	211	1128	10/15/2015	-11.0	Bunker Hill II West of Mentone Fault
3601639	001S003W03R001S	146 EHR Well	East Valley Water District	1327.26	312	1015.26	12/14/2014	318	1009.26	10/15/2015	-6.0	Bunker Hill II West of Mentone Fault
3603774	001S003W03R004S	146A (Church Street)	East Valley Water District	1320.00	315	1005	12/14/2014	312	1008	10/16/2015	3.0	Bunker Hill II West of Mentone Fault
3601671	001N004W26A002S	24A	East Valley Water District	1242.99	323	919.99	11/13/2014	335	907.99	12/8/2015	-12.0	Bunker Hill II West of Mentone Fault
3602337	001N004W26A003S	24B	East Valley Water District	1244.58	274.9	969.68	12/14/2014	293	951.58	12/8/2015	-18.1	Bunker Hill II West of Mentone Fault
3601673	001N004W25C002S	25A	East Valley Water District	1246.39			12/14/2014	317	929.39	12/1/2015		Bunker Hill II West of Mentone Fault
3602564	001S004W12B006S	28A	East Valley Water District	1090.10			12/14/2014	197	893.1	12/9/2015		Pressure Zone North of Santa Ana Wash
3602338	001S003W04N003S	40-A	East Valley Water District	1198.64	236	962.64	12/14/2014	234	964.64	10/15/2015	2.0	Bunker Hill II West of Mentone Fault
3601184	001N003W33F001S	94 Corwin	East Valley Water District	1413.17	396.4	1016.77	10/10/2014	399.8	1013.37	12/7/2015	-3.4	Bunker Hill II West of Mentone Fault
3601660	001S003W06H004S	9A	East Valley Water District	1151.54	227.3	924.24	11/15/2014	232	919.54	12/8/2015	-4.7	Pressure Zone North of Santa Ana Wash
9900021	001S003W09E002S	Tri-City Concrete	East Valley Water District	1195.44	237	958.44	10/1/2014	238.8	956.64	10/1/2015	-1.8	Bunker Hill II West of Mentone Fault
3602781	001S004W25D006S	Anderson II	Loma Linda University	1075.00	216	859	12/1/2014	233	842	12/1/2015	-17.0	Pressure Zone Santa Ana Wash
3602855	001S004W25D007S	Anderson III	Loma Linda University	1070.00	213	857	12/1/2014	227	843	12/1/2015	-14.0	Pressure Zone Santa Ana Wash
3603719	001S004W24A005S	Mt. View Well 3	Loma Linda, City of	1095.00	198.5	896.5	12/14/2014	210	885	11/1/2015	-11.5	Pressure Zone Santa Ana Wash
3603721	001S004W24D008S	Mt. View Well 4	Loma Linda, City of	1106.00	228	878	11/1/2014	238.67	867.33	11/1/2015	-10.7	Pressure Zone Santa Ana Wash
3603776	001S004W24B003S	Mt. View Well 5	Loma Linda, City of	1085.00	209.6	875.4	11/1/2014	223.75	861.25	11/1/2015	-14.2	Pressure Zone Santa Ana Wash
3603956	001S004W24B004S	Mt. View Well 6	Loma Linda, City of	1090.00	202.3	887.7	11/1/2014	220.5	869.5	11/1/2015	-18.2	Pressure Zone Santa Ana Wash
3603057	001S004W24C001S	Richardson 1	Loma Linda, City of	1077.00	229.6	847.4	10/1/2014	231.33	845.67	11/1/2015	-1.7	Pressure Zone Santa Ana Wash
3603523	001S004W24P004S	Richardson 3	Loma Linda, City of	1079.00	240	839	10/1/2014	246	833	10/1/2015	-6.0	Pressure Zone Santa Ana Wash
3603720	001S004W24F011S	Richardson 4	Loma Linda, City of	1070.00	223.75	846.25	10/1/2014	228.33	841.67	11/1/2015	-4.6	Pressure Zone Santa Ana Wash
3603955	001S004W24B005S	Richardson 5	Loma Linda, City of	1080.00	200	880	11/1/2014	219.25	860.75	11/1/2015	-19.3	Pressure Zone Santa Ana Wash
3603956	001S004W24L007S	Richardson 6	Loma Linda, City of	1095.00	220.33	874.67	11/1/2014	237.25	857.75	11/1/2015	-16.9	Pressure Zone Santa Ana Wash

Water Level Elevations For Bunker Hill Basin

Recordation Number	State Well Number	Well Name	Owner Or Measuring Agency	Measuring Point Elevation	2014			2015			Difference Fall 2014 to Fall 2015	Sub Basin
					Depth To Water (ft)	Groundwater Elevation (ft, AMSL)	Date Measured	Depth To Water (ft)	Groundwater Elevation (ft, AMSL)	Date Measured		
3601887	001S004W15L003S	#59	Meeks & Daley Water Co	984.00	131.3	852.7	12/14/2014	152.8	831.2	10/1/2015	-21.5	Pressure Zone Santa Ana Wash
3603215	001S004W15M011S	Station 91	Meeks & Daley Water Co	980.00	130.5	849.5	12/14/2014	138.4	841.6	10/1/2015	-7.9	Pressure Zone Santa Ana Wash
3601308	001S002W19K001S	Agate #1	Redlands, City of	1723.00	150	1573	12/14/2014	186	1537	12/1/2015	-36.0	Bunker Hill II East of Mentone Fault North
3602792	001S002W19A001S	Agate #2	Redlands, City of	1720.00	241	1479	12/14/2014	234	1486	12/1/2015	7.0	Bunker Hill II East of Mentone Fault North
3602895	001S003W13H002S	Airport #1	Redlands, City of	1530.00	301	1229	12/1/2014	318	1212	12/1/2015	-17.0	Bunker Hill II West of Mentone Fault
3603762	001S003W13M001S	Airport #2	Redlands, City of	1469.00	280	1189	12/1/2014	298	1171	12/1/2015	-18.0	Bunker Hill II West of Mentone Fault
3602109	001S003W31B001S	Bryn Mawr #4	Redlands, City of	1190.00	140	1050	12/1/2014	164	1026	12/1/2015	-24.0	Bunker Hill II West of Mentone Fault
3603761	001S003W18R	Calif St Irr	Redlands, City of	1156.00	226	930	12/1/2014	229	927	12/1/2015	-3.0	Bunker Hill II West of Mentone Fault
3601627	002S002W03E001S	Chicken Hill	Redlands, City of	2200.00	140	2060	12/14/2014	168	2032	12/1/2015	-28.0	Outside
3604001	001S003W14E001S	Church Street	Redlands, City of	1340.00	191	1149	12/1/2014	208	1132	12/1/2015	-17.0	Bunker Hill II West of Mentone Fault
3602654	001S002W19J002S	Crafton	Redlands, City of	1780.00			12/14/2014	195	1585	12/1/2015		Bunker Hill II East of Mentone Fault North
3601287	001S002W21B002S	E. Lugonia #3	Redlands, City of	2091.00	30	2061	12/14/2014	27	2064	12/1/2015	3.0	Bunker Hill II East of Mentone Fault North
3601290	001S002W21D001S	E. Lugonia #6	Redlands, City of	1970.00	68	1902	12/14/2014	66	1904	12/1/2015	2.0	Bunker Hill II East of Mentone Fault North
3603046	002S002W10B002S	Hog Canyon #2	Redlands, City of	2250.00	172	2078	12/14/2014	217	2033	12/1/2015	-45.0	Outside
3602065	001S003W32J002S	Lee Well	Redlands, City of	1357.00	223	1134	12/1/2014	229	1128	12/1/2015	-6.0	Bunker Hill II West of Mentone Fault
3602896	001S002W20D001S	Madeira	Redlands, City of	1770.00	255	1515	12/14/2014	261	1509	12/1/2015	-6.0	Bunker Hill II East of Mentone Fault North
3601281	001S002W36F001S	Maguet #1	Redlands, City of	1955.00	27	1928	12/1/2014	27	1928	12/1/2015	0.0	Outside
3601284	001S002W21E001S	Maguet #2	Redlands, City of	2016.90	58	1958.9	12/14/2014	66	1950.9	12/1/2015	-8.0	Bunker Hill II East of Mentone Fault North
3600748	001S003W24A001S	Mentone Acres #1	Redlands, City of	1584.00	307	1277	12/1/2014	319	1265	12/1/2015	-12.0	Bunker Hill II West of Mentone Fault
3600749	001S003W13P001S	Mentone Acres #2	Redlands, City of	1520.00	260	1260	12/1/2014	270	1250	12/1/2015	-10.0	Bunker Hill II West of Mentone Fault
3603045	001S001W09J001S	Mill Creek #2A	Redlands, City of	3950.00	90	3860	12/1/2014	78	3872	12/1/2015	12.0	Outside
3600756	001S003W19L001S	Mission #1	Redlands, City of	1130.00	196	934	12/14/2014	214	916	12/1/2015	-18.0	Pressure Zone Santa Ana Wash
3602346	001S003W28J002S	New York Street	Redlands, City of	1310.00	173	1137	12/1/2014	189	1121	12/1/2015	-16.0	Bunker Hill II West of Mentone Fault
3603766	001S003W10K001S	No.Orange #1	Redlands, City of	1294.50	156	1138.5	12/1/2014	153	1141.5	12/1/2015	3.0	Bunker Hill II West of Mentone Fault
3603767	001S003W10K002S	No.Orange #2	Redlands, City of	1292.00	144	1148	12/1/2014	164	1128	12/1/2015	-20.0	Bunker Hill II West of Mentone Fault
3601586	001S003W15F001S	Orange Street	Redlands, City of	1290.00	161	1129	12/1/2014	176	1114	12/1/2015	-15.0	Bunker Hill II West of Mentone Fault
3600918	002S003W01E001S	Redlands Heights	Redlands, City of	1790.00	171	1619	12/14/2014	174	1616	12/1/2015	-3.0	Bunker Hill II East of Mentone Fault South
3600019	001S003W23A005S	Rees Well	Redlands, City of	1490.00			12/1/2014	326	1164	11/1/2015		Bunker Hill II West of Mentone Fault
3601585	001N004W35L001S	San Berdo	Redlands, City of	1129.94	347	782.94	12/1/2014	362	767.94	12/1/2015	-15.0	Bunker Hill II West of Mentone Fault
3601291	001S003W35G008S	Well #10	Redlands, City of	1565.80	37	1528.8	12/14/2014	43	1522.8	12/1/2015	-6.0	Bunker Hill II East of Mentone Fault South
3601292	001S003W35G007S	Well #11	Redlands, City of	1565.50	37	1528.5	12/14/2014	43	1522.5	12/1/2015	-6.0	Bunker Hill II East of Mentone Fault South
3601293	001S003W35H002S	Well #12	Redlands, City of	1568.00	37	1531	12/1/2014	44	1524	12/1/2015	-7.0	Bunker Hill II East of Mentone Fault South
3601294	001S003W35G009S	Well #13	Redlands, City of	1577.20	60	1517.2	12/14/2014	67	1510.2	12/1/2015	-7.0	Bunker Hill II East of Mentone Fault South
3601295	001S003W35H004S	Well #14	Redlands, City of	1585.30	51	1534.3	12/14/2014	58	1527.3	12/1/2015	-7.0	Bunker Hill II East of Mentone Fault South
3601296	001S003W35H003S	Well #16	Redlands, City of	1572.20	46	1526.2	12/14/2014	49	1523.2	12/1/2015	-3.0	Bunker Hill II East of Mentone Fault South
3602031	001S003W21H006S	Well #30A	Redlands, City of	1314.80	208	1106.8	12/1/2014	221	1093.8	12/1/2015	-13.0	Bunker Hill II West of Mentone Fault
3602036	001S003W21H007S	Well #31A	Redlands, City of	1319.00	208	1111	12/1/2014	228	1091	12/1/2015	-20.0	Bunker Hill II West of Mentone Fault
3601298	001S003W21H001S	Well #32	Redlands, City of	1318.10	209	1109.1	12/1/2014	221	1097.1	12/1/2015	-12.0	Bunker Hill II West of Mentone Fault
3601299	001S004W24K001S	Well #34	Redlands, City of	1090.00	200	890	12/14/2014	217	873	12/1/2015	-17.0	Pressure Zone Santa Ana Wash
3602032	001S003W22A002S	Well #35	Redlands, City of	1395.00	225	1170	12/1/2014	259	1136	12/1/2015	-34.0	Bunker Hill II West of Mentone Fault
3602082	002S003W03K001S	Well #36	Redlands, City of	1675.20	161	1514.2	12/14/2014	147	1528.2	12/1/2015	14.0	Bunker Hill II East of Mentone Fault South
3602211	001S003W26C001S	Well #37	Redlands, City of	1435.00	220	1215	12/1/2014	220	1215	12/1/2015	0.0	Bunker Hill II West of Mentone Fault
3604002	001S003W29Q001S	Well #38	Redlands, City of	1215.00	128	1087	12/1/2014	146	1069	12/1/2015	-18.0	Bunker Hill II West of Mentone Fault
3603760	001S003W29Q002S	Well #39	Redlands, City of	1225.00	155	1070	12/1/2014	166	1059	12/1/2015	-11.0	Bunker Hill II West of Mentone Fault
3601301	001S003W28H001S	Well #41	Redlands, City of	1312.00			12/1/2014	188	1124	11/1/2015		Bunker Hill II West of Mentone Fault
3603537	001S005W14B001S	Chino #2	Rialto, City of	1137.00	343	794	12/1/2014	340	797	12/1/2015	3.0	Outside
3601263	001N005W23Q001S	City 1	Rialto, City of	1430.00	258	1172	12/1/2014	260	1170	10/1/2015	-2.0	Lytle Basin Southeast of Barrier J
3602080	001N005W23Q002S	City 2	Rialto, City of	1430.00	356	1074	10/1/2014	373	1057	12/1/2015	-17.0	Lytle Basin Southeast of Barrier J
3602848	001N005W36B001S	City 3	Rialto, City of	1300.00	434	866	12/1/2014	432	868	12/1/2015	2.0	Lytle Basin Southeast of Barrier J
3603538	001S004W06H003S	City 4	Rialto, City of	1158.00	304	854	12/1/2014	309	849	12/1/2015	-5.0	Bunker Hill I Southwest of 215 Freeway
3603030	001S004W06B001S	City 5	Rialto, City of	1211.00				316	895	12/1/2015		Bunker Hill I Southwest of 215 Freeway
3601929	001S004W06C004S	City 6	Rialto, City of	1211.00				262	949	12/1/2015		Bunker Hill I Southwest of 215 Freeway
3602253	001N005W27D001S	Rialto 1 (Cedar)	Rialto, City of	1137.00	552	585	12/1/2014	550	587	12/1/2015	2.0	Lytle Basin Southeast of Barrier J
3601993	001N005W34B001S	Rialto 2 (Highland)	Rialto, City of	1430.00	482	948	12/1/2014	483	947	12/1/2015	-1.0	Outside
3602558	001N005W34M001S	Rialto 3 (Airport)	Rialto, City of	1417.00	450	967	12/1/2014	450	967	12/1/2015	0.0	Outside

Water Level Elevations For Bunker Hill Basin

Recordation Number	State Well Number	Well Name	Owner Or Measuring Agency	Measuring Point Elevation	2014			2015			Difference Fall 2014 to Fall 2015	Sub Basin
					Depth To Water (ft)	Groundwater Elevation (ft, AMSL)	Date Measured	Depth To Water (ft)	Groundwater Elevation (ft, AMSL)	Date Measured		
3602182	001S004W28K002S	CR #4A	Riverside Highland Water Company	948.00	77	871	12/1/2014	77	871	12/1/2015	0.0	Outside
3603514	001S004W22L017S	FW #5	Riverside Highland Water Company	989.00	115	874	12/14/2014	119	870	12/1/2015	-4.0	Pressure Zone Santa Ana Wash
3601535	001N004W31D002S	LC#1	Riverside Highland Water Company	1264.00	400	864	12/14/2014	405	859	12/1/2015	-5.0	Lytle Basin Southeast of Barrier J
3603470	001N004W31E003S	LC#10	Riverside Highland Water Company	1264.00	398	866	12/14/2014	408	856	12/1/2015	-10.0	Lytle Basin Southeast of Barrier J
3602840	001N004W31F001S	LC#8	Riverside Highland Water Company	1258.00	390	868	12/14/2014	399	859	12/1/2015	-9.0	Lytle Basin Southeast of Barrier J
3603139	001S004W32M004S	LV #3	Riverside Highland Water Company	924.00	129	795	10/14/2014	123	801	12/1/2015	6.0	Outside
3601531	001S004W33B005S	RN #16	Riverside Highland Water Company	945.45	94	851.45	12/1/2014	92	853.45	12/1/2015	2.0	Outside
3601532	001S004W28N005S	RN #17	Riverside Highland Water Company	931.00	114	817	12/1/2014	109	822	10/1/2015	5.0	Outside
3601534	001S004W28L002S	RN #20	Riverside Highland Water Company	939.00	108	831	12/1/2014	103	836	12/1/2015	5.0	Outside
3301655	002S004W08M001S	RN #21	Riverside Highland Water Company	1000.00	206	794	12/1/2014	212	788	12/1/2015	-6.0	Outside
3301656	002S004W08M002S	RN #22	Riverside Highland Water Company	983.00	195	788	12/1/2014	196	787	12/1/2015	-1.0	Outside
3603738	002S004W05F003S	RN #6	Riverside Highland Water Company	988.00	204	784	12/1/2014	198	790	12/1/2015	6.0	Outside
3601526	002S004W06R001S	RN #7	Riverside Highland Water Company	948.00	160	788	12/1/2014	158	790	12/1/2015	2.0	Outside
3601232	001S004W11D004S	Cooley A	Riverside, City of	1020.80	155	865.8	12/27/2014	170	850.8	11/18/2015	-15.0	Pressure Zone North of Santa Ana Wash
3601432	001S004W11D001S	Cooley B	Riverside, City of	1034.40	160	874.4	11/27/2014	175	859.4	11/18/2015	-15.0	Pressure Zone North of Santa Ana Wash
3601224	001S004W02P003S	Cooley C	Riverside, City of	1040.50	171	869.5	11/27/2014	186	854.5	11/18/2015	-15.0	Pressure Zone North of Santa Ana Wash
3601225	001S004W02P002S	Cooley D	Riverside, City of	1037.60	187.17	850.43	10/20/2014	190.82	846.78	10/15/2015	-3.6	Pressure Zone North of Santa Ana Wash
3601228	001S004W11D002S	Cooley H	Riverside, City of	1035.30	253	782.3	10/12/2014	252.5	782.8	11/12/2015	0.5	Pressure Zone North of Santa Ana Wash
3601229	001S004W11D003S	Cooley I	Riverside, City of	1033.20			5/6/2014	207.5	825.7	11/12/2015		Pressure Zone North of Santa Ana Wash
3601464	001S004W02P006S	Garner 1	Riverside, City of	1049.40				200.2	849.2	11/3/2015		Pressure Zone North of Santa Ana Wash
3601467	001S004W02Q006S	Garner 4	Riverside, City of	1057.10				202.3	854.8	11/3/2015		Pressure Zone North of Santa Ana Wash
3601468	001S004W02P001S	Garner 5	Riverside, City of	1046.00	196	850	10/12/2014	209.1	836.9	11/5/2015	-13.1	Pressure Zone North of Santa Ana Wash
3602772	001S004W27A009S	Hunt 10	Riverside, City of	1017.70	215	802.7	10/12/2014	217	800.7	11/17/2015	-2.0	Pressure Zone Santa Ana Wash
3602778	001S004W14N010S	Raub 6	Riverside, City of	1015	157	858	11/30/2014	174.6	840.4	11/10/2015	-17.6	Pressure Zone Santa Ana Wash
3601489	001S004W02L001S	Scheuer	Riverside, City of	1052	195.4	856.6	9/28/2014	198	854	11/3/2015	-2.6	Pressure Zone North of Santa Ana Wash
3601234	001S004W27A019S	Stewart 19	Riverside, City of	1020	173.65	846.35	10/20/2014	182	838	10/15/2015	-8.4	Bunker Hill II West of Mentone Fault
3601431	001S004W27H001S	Stewart 20	Riverside, City of	1020.00	161.52	858.48	11/18/2014	168.36	851.64	12/23/2015	-6.8	Bunker Hill II West of Mentone Fault
3601463	001S004W02A003S	Stiles	Riverside, City of	1072.00	206.20	865.80	11/4/2014	218.2	853.8	11/3/2015	-12.0	Pressure Zone North of Santa Ana Wash
3601471	001S004W22G014S	Thorne 3	Riverside, City of	994.90	110.64	884.26	12/30/2014	118.32	876.58	12/23/2015	-7.7	Pressure Zone Santa Ana Wash
3601477	001S004W22B001S	Thorne 9	Riverside, City of	1002.90	114.26	888.64	12/29/2014	123.3	879.6	10/15/2015	-9.0	Pressure Zone Santa Ana Wash
3601240	001S004W22H004S	Warren 1	Riverside, City of	998.60				165.7	832.9	11/12/2015		Pressure Zone Santa Ana Wash
3601243	001S004W22H002S	Warren 4	Riverside, City of	1005.30				226.6	778.7	11/12/2015		Pressure Zone Santa Ana Wash
3603254	001S004W02Q010S	Garner 6	Riverside, City of	1047.98	175.00	872.98	11/17/2014	175	872.98	11/5/2015	0.0	Pressure Zone North of Santa Ana Wash
9900015	001S004W02Q011S	Garner 7	Riverside, City of	1050.70	210.20	840.50	9/28/2014	210.7	840	11/5/2015	-0.5	Pressure Zone North of Santa Ana Wash
3603555	001S004W14N011S	Raub 8	Riverside, City of	1016.44	151.70	864.74	11/30/2014	175.5	840.94	11/10/2015	-23.8	Pressure Zone Santa Ana Wash
3600787	001S004W23A002S	26-1	Riverside, City Of-Gage Canal	1045.33	162.00	883.33	11/16/2014	170	875.33	12/13/2015	-8.0	Pressure Zone Santa Ana Wash
3600788	001S004W23H001S	27-1	Riverside, City Of-Gage Canal	1044.64	160.00	884.64	11/16/2014	165	879.64	12/13/2015	-5.0	Pressure Zone Santa Ana Wash
3600789	001S004W23K001S	27-2	Riverside, City Of-Gage Canal	1044.64	170.00	874.64	10/5/2014	164	880.64	10/18/2015	6.0	Pressure Zone Santa Ana Wash
3600790	001S004W23K002S	29-1	Riverside, City Of-Gage Canal	1044.43	168.00	876.43	10/5/2014	173	871.43	11/15/2015	-5.0	Pressure Zone Santa Ana Wash
3600791	001S004W13N001S	29-2	Riverside, City Of-Gage Canal	1046.31	178.00	868.31	11/16/2014	184	862.31	12/13/2015	-6.0	Pressure Zone Santa Ana Wash
3600792	001S004W13N002S	29-3	Riverside, City Of-Gage Canal	1048.75	210.00	838.75	1/25/2015	224	824.75	11/15/2015	-14.0	Pressure Zone Santa Ana Wash
3603921	001S004W13G004S	46-1R	Riverside, City Of-Gage Canal	1065.00	173.00	892.00	11/16/2014	199	866	12/17/2015	-26.0	Pressure Zone Santa Ana Wash
3600796	001S004W23A005S	51-1	Riverside, City Of-Gage Canal	1044.64	227.00	817.64	11/16/2014	231	813.64	10/18/2015	-4.0	Pressure Zone Santa Ana Wash
3600797	001S004W13G003S	56-1	Riverside, City Of-Gage Canal	1065.50	225.80	839.70	10/20/2014	242	823.5	11/15/2015	-16.2	Pressure Zone Santa Ana Wash
3602331	001S004W23G003S	66-1	Riverside, City Of-Gage Canal	1044.85	206.00	838.85	11/16/2014	222	822.85	12/13/2015	-16.0	Pressure Zone Santa Ana Wash
3603558	001S004W13N007S	92-1	Riverside, City Of-Gage Canal	1047.78	235.00	812.78	11/16/2014	234	813.78	11/15/2015	1.0	Pressure Zone Santa Ana Wash
3603557	001S004W13L007S	92-2	Riverside, City Of-Gage Canal	1053.38	250.00	803.38	11/16/2014	267	786.38	12/13/2015	-17.0	Pressure Zone Santa Ana Wash
3603556	001S004W13L008S	92-3	Riverside, City Of-Gage Canal	1058.78	232.00	826.78	11/16/2014	243	815.78	11/15/2015	-11.0	Pressure Zone Santa Ana Wash
3603728	001S004W23A006S	98-1	Riverside, City Of-Gage Canal	1046.70	238.00	808.70	11/16/2014	250	796.7	12/13/2015	-12.0	Pressure Zone Santa Ana Wash
3603920	001S004W13L007S	Tippecanoe Well	Riverside, City Of-Gage Canal	1046.70	246.00	800.70	11/16/2014	275	771.7	9/6/2015	-29.0	Pressure Zone Santa Ana Wash
228701	001S002W17L001S	Mill Ck Monitoring #1	San Bernardino Valley Water Cons. Dist.	1800.00	155.49	1644.51	12/16/2014	156.03	1643.97	11/30/2015	-0.5	Bunker Hill II East of Mentone Fault North
241801	001S002W17L002S	Mill Ck Monitoring #2	San Bernardino Valley Water Cons. Dist.	1800.00	182.25	1617.75	12/16/2014	182.8	1617.2	11/30/2015	-0.5	Bunker Hill II East of Mentone Fault North
453201	001S002W17E002S	Mill Ck Monitoring #5	San Bernardino Valley Water Cons. Dist.	1760.00	270.42	1489.58	12/16/2014	270.42	1489.58	11/30/2015	0.0	Bunker Hill II East of Mentone Fault North
459301	001S003W07C	SAR #1	San Bernardino Valley Water Cons. Dist.	1624.00	316.50	1307.50	12/16/2014	332.56	1291.44	11/30/2015	-16.1	Bunker Hill II East of Mentone Fault North
459401	001S003W12N	SAR #2	San Bernardino Valley Water Cons. Dist.	1442.00	245.17	1196.83	12/16/2014	261.58	1180.42	11/30/2015	-16.4	Bunker Hill II West of Mentone Fault

Water Level Elevations For Bunker Hill Basin

Recordation Number	State Well Number	Well Name	Owner Or Measuring Agency	Measuring Point Elevation	2014			2015			Difference Fall 2014 to Fall 2015	Sub Basin
					Depth To Water (ft)	Groundwater Elevation (ft, AMSL)	Date Measured	Depth To Water (ft)	Groundwater Elevation (ft, AMSL)	Date Measured		
229001	001S002W07K001S	SBVWCD #2	San Bernardino Valley Water Cons. Dist.	1646.40	228.64	1417.76	12/16/2014	218.85	1427.55	11/16/2015	9.8	Bunker Hill II East of Mentone Fault North
228601	001S003W12J001S	SBVWCD #3	San Bernardino Valley Water Cons. Dist.	1541.70	271.33	1270.37	12/16/2014	288.15	1253.55	11/30/2015	-16.8	Bunker Hill II West of Mentone Fault
3603207	001S004W04B004S	10th & "J" Street	San Bernardino, City of	1112.81	228.00	884.81	12/15/2014	245	867.81	11/9/2015	-17.0	Pressure Zone North of Santa Ana Wash
3600726	001N004W34G003S	16th & Sierra Way	San Bernardino, City of	1135.26	241.90	893.36	12/17/2014	265.15	870.11	10/21/2015	-23.3	Pressure Zone North of Santa Ana Wash
3600717	001N004W32D003S	19th Street No. 1	San Bernardino, City of	1231.18	325.50	905.68	12/17/2014	337	894.18	11/10/2015	-11.5	Bunker Hill I Southwest of 215 Freeway
3600718	001N004W32D004S	19th Street No. 2	San Bernardino, City of	1236.11	332.15	903.96	12/17/2014	344	892.11	11/10/2015	-11.9	Bunker Hill I Southwest of 215 Freeway
3600721	001N004W27M001 S	25th & North E Street Well	San Bernardino, City of	1192.10	275.20	916.90	12/17/2014	300.8	891.3	10/21/2015	-25.6	Bunker Hill II West of Mentone Fault
3600720	001N004W27M002S	27th Street Well	San Bernardino, City of	1183.36	290.40	892.96	12/17/2014	305.2	878.16	11/10/2015	-14.8	Bunker Hill II West of Mentone Fault
3600719	001N004W27G001S	30th & Mtn. View	San Bernardino, City of	1226.77	336.10	890.67	12/17/2014	341	885.77	11/9/2015	-4.9	Bunker Hill II West of Mentone Fault
3602081	001N004W27B001S	31st & Mtn. View	San Bernardino, City of	1232.31	326.40	905.91	12/17/2014	350.2	882.11	11/9/2015	-23.8	Bunker Hill II West of Mentone Fault
3603472	001N004W14P001S	40th & VALENCIA	San Bernardino, City of	1354.97	298.40	1056.57	12/17/2014	287.6	1067.37	10/21/2015	10.8	Bunker Hill II West of Mentone Fault
3602265	001S004W03J005S	7th Street Well	San Bernardino, City of	1056.48	179.20	877.28	12/17/2014	189.7	866.78	11/9/2015	-10.5	Pressure Zone North of Santa Ana Wash
	001S004W15R003S	Anderson	San Bernardino, City of	1013.00	123.50	889.50	12/17/2014	133.4	879.6	11/9/2015	-9.9	Pressure Zone Santa Ana Wash
3602422	001S004W02K008S	Antil Well No. 6	San Bernardino, City of	1052.51	185.30	867.21	12/17/2014	185.3	867.21	11/9/2015	0.0	Pressure Zone North of Santa Ana Wash
3602400	001N004W32N001S	Baseline Well	San Bernardino, City of	1184.91	324.00	860.91	12/15/2014	334	850.91	11/9/2015	-10.0	Bunker Hill I Southwest of 215 Freeway
3601844	001N005W03H002S	Cajon 2	San Bernardino, City of	1887.12			12/15/2014	245	1642.12	11/10/2015		Bunker Hill I Southwest of 215 Freeway
3602821	001N005W03A002S	Cajon 3	San Bernardino, City of	1894.90	225.00	1669.90	12/15/2014	234	1660.9	11/10/2015	-9.0	Bunker Hill I Southwest of 215 Freeway
3603792	001N005W03AS	Cajon 4	San Bernardino, City of	1923.00	231.20	1691.80	12/15/2014	234.42	1688.58	11/9/2015	-3.2	Bunker Hill I Southwest of 215 Freeway
3600710	002N005W19K002S	Cajon Canyon Well	San Bernardino, City of	2328.00	94.60	2233.40	12/15/2014	91.85	2236.15	12/14/2015	2.8	Bunker Hill I Northeast of 215 Freeway
3600712	001N004W08M001S	Devil Canyon #1	San Bernardino, City of	1528.89	188.20	1340.69	12/15/2014	157.94	1370.95	12/14/2015	30.3	Bunker Hill I Northeast of 215 Freeway
3600711	001N004W07F001S	Devil Canyon #2	San Bernardino, City of	1621.96	165.90	1456.06	12/15/2014	155.54	1466.42	12/14/2015	10.4	Bunker Hill I Northeast of 215 Freeway
3602206	001N004W06H002S	Devil Canyon #3	San Bernardino, City of	1888.46	27.40	1861.06	12/15/2014	28.82	1859.64	11/9/2015	-1.4	Bunker Hill I Northeast of 215 Freeway
3602205	001N004W06H001S	Devil Canyon #4	San Bernardino, City of	1903.44	41.00	1862.44	12/15/2014	41.15	1862.29	11/9/2015	-0.2	Bunker Hill I Northeast of 215 Freeway
3602844	002N004W08M005S	Devil Canyon #5	San Bernardino, City of	1561.65	176.70	1384.95	10/20/2014	156.12	1405.53	12/14/2015	20.6	Bunker Hill I Northeast of 215 Freeway
3603580	001N004W06A001S	Devil Canyon #6	San Bernardino, City of	2039.33	19.00	2020.33	1/21/2015	22.5	2016.83	11/9/2015	-3.5	Bunker Hill I Northeast of 215 Freeway
3603579	001N004W06A002S	Devil Canyon #7	San Bernardino, City of	2041.89	19.40	2022.49	12/15/2014	23.2	2018.69	11/9/2015	-3.8	Bunker Hill I Northeast of 215 Freeway
3602712	001N004W08P001S	Ellena Bros.	San Bernardino, City of	1476.66	201.80	1274.86	12/15/2014	182.8	1293.86	10/19/2015	19.0	Bunker Hill I Northeast of 215 Freeway
3603688	001S004W03D004S	EPA EXTRAC WELL 001	San Bernardino, City of	1093.90	239.20	854.70	12/16/2014	258.45	835.45	11/9/2015	-19.3	Pressure Zone North of Santa Ana Wash
3603689	001S004W03C003S	EPA EXTRAC WELL 002	San Bernardino, City of	1091.70	226.30	865.40	12/16/2014	247.85	843.85	11/9/2015	-21.6	Pressure Zone North of Santa Ana Wash
3603690	001S004W03C004S	EPA EXTRAC WELL 003	San Bernardino, City of	1090.20	214.04	876.16	1/22/2015	220.7	869.5	11/9/2015	-6.7	Pressure Zone North of Santa Ana Wash
3603691	001S004W03B003S	EPA EXTRAC WELL 004	San Bernardino, City of	1086.30	217.60	868.70	12/16/2014	239.2	847.1	11/9/2015	-21.6	Pressure Zone North of Santa Ana Wash
3603692	001S004W03A004S	EPA EXTRAC WELL 005	San Bernardino, City of	1083.30	200.30	883.00	12/16/2014	221.63	861.67	11/9/2015	-21.3	Pressure Zone North of Santa Ana Wash
3603693	001N004W16M003S	EPA EXTRAC WELL 006	San Bernardino, City of	1396.55	195.20	1201.35	12/16/2014	201.32	1195.23	11/9/2015	-6.1	Bunker Hill II West of Mentone Fault
3603694	001N004W16M004S	EPA EXTRAC WELL 007	San Bernardino, City of	1404.54	200.60	1203.94	12/16/2014	205.61	1198.93	11/9/2015	-5.0	Bunker Hill II West of Mentone Fault
3603786	001N004W33Q0S	EPA EXTRAC WELL 108	San Bernardino, City of	1119.26	282.40	836.86	12/16/2014	294.91	824.35	11/9/2015	-12.5	Pressure Zone North of Santa Ana Wash
3603786	001N004W33R003S	EPA EXTRAC WELL 108-S	San Bernardino, City of	1119.26	263.60	855.66	12/16/2014	271.5	847.76	10/19/2015	-7.9	Pressure Zone North of Santa Ana Wash
3603787	001N004W33PS	EPA EXTRAC WELL 109	San Bernardino, City of	1137.04	324.50	812.54	12/17/2014	368.41	768.63	11/19/2015	-43.9	Pressure Zone North of Santa Ana Wash
3603788	001N004W33NS	EPA EXTRAC WELL 110	San Bernardino, City of	1149.30	378.30	771.00	12/17/2014	408.3	741	11/10/2015	-30.0	Pressure Zone North of Santa Ana Wash
3603789	001N004W32RS	EPA EXTRAC WELL 111	San Bernardino, City of	1165.70	395.70	770.00	12/17/2014	416.5	749.2	11/10/2015	-20.8	Pressure Zone North of Santa Ana Wash
G363790	001N004W32PS	EPA EXTRAC WELL 112	San Bernardino, City of	1181.79	475.40	706.39	12/17/2014	486.55	695.24	11/10/2015	-11.2	Bunker Hill I Southwest of 215 Freeway
3600729	001N004W35M003S	Gilbert Street Well	San Bernardino, City of	1123.54	257.00	866.54	12/17/2014	276	847.54	11/10/2015	-19.0	Pressure Zone North of Santa Ana Wash
3601316	001S004W23N	Inter City Mutual 08	San Bernardino, City of	1028.00	138.90	889.10	12/17/2014	149.1	878.9	10/21/2015	-10.2	Pressure Zone Santa Ana Wash
Find Lat long	001S003W07A006S	Ivda Well 11	San Bernardino, City of	1140.00	196.70	943.30	12/17/2014	229.3	910.7	11/9/2015	-32.6	Pressure Zone North of Santa Ana Wash
3603471	002N005W19R001S	Kenwood 1	San Bernardino, City of	2350.80	205.00	2145.80	12/15/2014	233.52	2117.28	12/14/2015	-28.5	Bunker Hill I Northeast of 215 Freeway
3603791	002N005W19R005S	Kenwood 2	San Bernardino, City of	2289.00	154.20	2134.80	12/15/2014	168.8	2120.2	10/19/2020	-14.6	Bunker Hill I Northeast of 215 Freeway
3602401	001N004W27A002S	Leroy Street Well	San Bernardino, City of	1239.67	316.80	922.87	12/17/2014	346.3	893.37	11/9/2015	-29.5	Bunker Hill II West of Mentone Fault
3600727	001N004W26E002S	Lynwood Well	San Bernardino, City of	1236.23	320.00	916.23	12/17/2014	329.3	906.93	11/9/2015	-9.3	Bunker Hill II West of Mentone Fault
3600713	001N005W36R001S	Lytle Creek #3	San Bernardino, City of	1247.82	382.10	865.72	12/15/2014	391.5	856.32	11/9/2015	-9.4	Lytle Basin Southeast of Barrier J
3601845	001N004W30M001S	Mallory Well	San Bernardino, City of	1319.75	364.00	955.75	12/16/2014	374	945.75	11/9/2015	-10.0	Lytle Basin Southeast of Barrier J
111701	001N004W35L001S	Meecham	San Bernardino, City of	230.00	241.30	-11.30	12/17/2014	259.1	-29.1	11/10/2015	-17.8	Pressure Zone North of Santa Ana Wash
3600737	001S004W10N006S	Mill & D	San Bernardino, City of	1001.10	157.30	843.80	12/17/2014	162.5	838.6	11/9/2015	-5.2	Pressure Zone Santa Ana Wash
3600319	001N004W31A001S	Mt. Vernon	San Bernardino, City of	1258.75	348.90	909.85	12/15/2014	361.9	896.85	11/9/2015	-13.0	Bunker Hill I Southwest of 215 Freeway
3600714	001N004W16E001S	Newmark #1	San Bernardino, City of	1412.99	198.40	1214.59	12/15/2014	203.3	1209.69	11/9/2015	-4.9	Bunker Hill II West of Mentone Fault
3600715	001N004W16E002S	Newmark #2	San Bernardino, City of	1405.26	194.00	1211.26	12/15/2014	205	1200.26	11/9/2015	-11.0	Bunker Hill II West of Mentone Fault
3600716	001N004W16E003S	Newmark #3	San Bernardino, City of	1407.92	201.00	1206.92	12/16/2014	205.74	1202.18	11/9/2015	-4.7	Bunker Hill II West of Mentone Fault

Water Level Elevations For Bunker Hill Basin

Recordation Number	State Well Number	Well Name	Owner Or Measuring Agency	Measuring Point Elevation	2014			2015			Difference Fall 2014 to Fall 2015	Sub Basin
					Depth To Water (ft)	Groundwater Elevation (ft, AMSL)	Date Measured	Depth To Water (ft)	Groundwater Elevation (ft, AMSL)	Date Measured		
3602399	001N004W16E004S	Newmark #4	San Bernardino, City of	1413.57	195.30	1218.27	12/15/2014	199.9	1213.67	11/9/2015	-4.6	Bunker Hill II West of Mentone Fault
3603206	001S004W04D002S	Olive & Garner	San Bernardino, City of	1132.52	247.00	885.52	12/15/2014	260.75	871.77	11/9/2015	-13.8	Pressure Zone North of Santa Ana Wash
3601117	001N004W35C003S	Perris Hill #4	San Bernardino, City of	1168.25	260.6	907.65	12/17/2014	286.9	881.35	11/9/2015	-26.3	Pressure Zone North of Santa Ana Wash
3601115	001N004W26P003S	Perris Hill #5	San Bernardino, City of	1173.46	260.1	913.36	12/17/2014	288.8	884.66	11/9/2015	-28.7	Bunker Hill II West of Mentone Fault
3602426	002N005W19Q001	Vincent Well	San Bernardino, City of	2314.32	108.4	2205.92	12/15/2014	104.24	2210.08	11/9/2015	4.2	Bunker Hill I Northeast of 215 Freeway
3600728	001N004W27A001S	Waterman Well	San Bernardino, City of	1244.77	313.2	931.57	12/17/2014	322.5	922.27	11/9/2015	-9.3	Bunker Hill II West of Mentone Fault
3600737	001S004W10N	#62, Mill & "D"	San Bernardino, City of / shallow wells	1010	157.3	852.7	12/17/2014	162.5	847.5	11/9/2015	-5.2	Pressure Zone Santa Ana Wash
3601015	001S003W18N002S	Deep Well Pump 1	Southern California Edison	0	204.8	-204.8	11/1/2014	244.3	-244.3	12/1/2015	-39.5	Pressure Zone Santa Ana Wash
3601014	001S003W18N003S	Deep Well Pump 2	Southern California Edison	0	206.1	-206.1	11/1/2014	246.2	-246.2	12/1/2015	-40.1	Pressure Zone Santa Ana Wash
3603795	001S003W18N006S	Mid Aquifer Pump A	Southern California Edison	0			12/14/2014	217.5	-217.5	11/1/2015		Pressure Zone Santa Ana Wash
3603796	001S003W18N001S	MidAquifer Pump B	Southern California Edison	0	196.6	-196.6	12/14/2014	206.6	-206.6	12/1/2015	-10.0	Pressure Zone Santa Ana Wash
9900095	001S004W03Q001S	5th/Sierra Way	U.S. Geological Survey/SBVMWD	1041.8			12/11/2014	144.37	897.43	11/18/2015		Pressure Zone North of Santa Ana Wash
9900072	001N005W28J002S	Bohnert/Vineyard	U.S. Geological Survey/SBVMWD	1512	411.23	1100.77	12/11/2014	415.49	1096.51	11/18/2015	-4.3	Outside
	001S004W10K001S	Burbank Elementary	U.S. Geological Survey/SBVMWD	1004.92	101.8	903.12	12/18/2014	105.55	899.37	12/2/2015	-3.8	Pressure Zone Santa Ana Wash
9900138	001S003W15K001S	Church St.(Riverview)	U.S. Geological Survey/SBVMWD	1368.85	223.97	1144.88	12/15/2014	263.04	1105.81	10/7/2015	-39.1	Bunker Hill II West of Mentone Fault
	001S003W15K002S	Church St.(Riverview)	U.S. Geological Survey/SBVMWD	1368.85	224.46	1144.39	12/15/2014	236.02	1132.83	10/7/2015	-11.6	Bunker Hill II West of Mentone Fault
	001S003W15K003S	Church St.(Riverview)	U.S. Geological Survey/SBVMWD	1368.85	224.46	1144.39	12/15/2014	236	1132.85	10/7/2015	-11.5	Bunker Hill II West of Mentone Fault
	001S003W15K004S	Church St.(Riverview)	U.S. Geological Survey/SBVMWD	1368.85	223.89	1144.96	12/15/2014	235.97	1132.88	10/7/2015	-12.1	Bunker Hill II West of Mentone Fault
9900069	001N005W27D002S	City of Rialto Tanks	U.S. Geological Survey/SBVMWD	1543	424.31	1118.69	12/11/2014	429.68	1113.32	11/18/2015	-5.4	Lytle Basin Southeast of Barrier J
9900071	001N005W27D004S	City of Rialto Tanks	U.S. Geological Survey/SBVMWD	1543	246.59	1296.41	12/11/2014	246.74	1296.26	11/18/2015	-0.2	Lytle Basin Southeast of Barrier J
	001S004W20H001S	Colton Plunge Park	U.S. Geological Survey/SBVMWD	992.96	127.65	865.31	12/29/2014	130.24	862.72	10/20/2015	-2.6	Outside
	001S004W20H002S	Colton Plunge Park	U.S. Geological Survey/SBVMWD	992.96	128.9	864.06	12/29/2014	132.44	860.52	10/20/2015	-3.5	Outside
	001S004W20H003S	Colton Plunge Park	U.S. Geological Survey/SBVMWD	992.96	127.91	865.05	12/29/2014	130.72	862.24	10/20/2015	-2.8	Outside
	001S004W20H004S	Colton Plunge Park	U.S. Geological Survey/SBVMWD	992.96	126.12	866.84	12/29/2014	130.39	862.57	10/20/2015	-4.3	Outside
9900110	001S004W20H005S	Colton Plunge Park	U.S. Geological Survey/SBVMWD	992.96	125.8	867.16	12/29/2014	130.25	862.71	10/20/2015	-4.5	Outside
	001S004W22J001S	Commerce Center	U.S. Geological Survey/SBVMWD	998.89	127.53	871.36	12/1/2014	144.38	854.51	10/20/2015	-16.9	Pressure Zone Santa Ana Wash
	001S004W22J002S	Commerce Center	U.S. Geological Survey/SBVMWD	998.89	125.8	873.09	12/1/2014	156.08	842.81	10/20/2015	-30.3	Pressure Zone Santa Ana Wash
	001S004W22J003S	Commerce Center	U.S. Geological Survey/SBVMWD	998.89	117.44	881.45	12/1/2014	134.42	864.47	10/20/2015	-17.0	Pressure Zone Santa Ana Wash
	001S002W07Q001S	Cone Camp	U.S. Geological Survey/SBVMWD	1638.62	337.5	1301.12	12/16/2014	352.94	1285.68	10/7/2015	-15.4	Bunker Hill II East of Mentone Fault North
	001S002W07Q002S	Cone Camp	U.S. Geological Survey/SBVMWD	1638.62	334.23	1304.39	12/16/2014	353.12	1285.5	10/7/2015	-18.9	Bunker Hill II East of Mentone Fault North
9900074	001N005W29Q001S	County Landfill	U.S. Geological Survey/SBVMWD	1543.99	570.04	973.95	10/28/2014	566.94	977.05	10/23/2015	3.1	Outside
9900075	001N005W29Q002S	County Landfill	U.S. Geological Survey/SBVMWD	1543.99	569.46	974.53	10/29/2014	566.79	977.2	10/23/2015	2.7	Outside
9900076	001N005W29Q003S	County Landfill	U.S. Geological Survey/SBVMWD	1543.99	568.75	975.24	10/28/2014	566.61	977.38	10/23/2015	2.1	Outside
9900083	001N005W35B001S	Easton Reservoir	U.S. Geological Survey/SBVMWD	1416.28	328.75	1087.53	12/29/2014	333.47	1082.81	12/4/2015	-4.7	Outside
9900084	001N005W35B002S	Easton Reservoir	U.S. Geological Survey/SBVMWD	1416.28	329.23	1087.05	12/29/2014	333.48	1082.8	12/4/2015	-4.3	Outside
9900085	001N005W35B003S	Easton Reservoir	U.S. Geological Survey/SBVMWD	1416.28	314.81	1101.47	12/29/2014	319.06	1097.22	12/4/2015	-4.3	Outside
9900086	001N005W35B004S	Easton Reservoir	U.S. Geological Survey/SBVMWD	1416.28	315.7	1100.58	12/29/2014	319.9	1096.38	12/4/2015	-4.2	Outside
	001S004W03N001S	Feldheim Library 2	U.S. Geological Survey/SBVMWD	1062.29	178.79	883.5	12/16/2014	201.33	860.96	12/9/2015	-22.5	Pressure Zone North of Santa Ana Wash
	001S004W03N002S	Feldheim Library 2	U.S. Geological Survey/SBVMWD	1062.29	178.29	884	12/16/2014	201.97	860.32	12/9/2015	-23.7	Pressure Zone North of Santa Ana Wash
	001S004W03N003S	Feldheim Library 2	U.S. Geological Survey/SBVMWD	1062.29	175.81	886.48	12/16/2014	193.21	869.08	12/9/2015	-17.4	Pressure Zone North of Santa Ana Wash
	001S004W03N004S	Feldheim Library 2	U.S. Geological Survey/SBVMWD	1062.29	163.15	899.14	12/16/2014	169.67	892.62	12/9/2015	-6.5	Pressure Zone North of Santa Ana Wash
	001S004W03N005S	Feldheim Library 2	U.S. Geological Survey/SBVMWD	1062.29	157.68	904.61	12/16/2014	162.78	899.51	12/9/2015	-5.1	Pressure Zone North of Santa Ana Wash
	001S004W04E005S	Garner Park	U.S. Geological Survey/SBVMWD	1121.3	224.07	897.23	12/16/2014	229.66	891.64	10/22/2015	-5.6	Pressure Zone North of Santa Ana Wash
9900097	001S004W04E006S	Garner Park	U.S. Geological Survey/SBVMWD	1121.3	231.32	889.98	12/31/2014	240.54	880.76	12/10/2015	-9.2	Pressure Zone North of Santa Ana Wash
	001S004W11K002S	Lena Road 2	U.S. Geological Survey/SBVMWD	1032.59	132.41	900.18	12/11/2014	139.1	893.49	10/7/2015	-6.7	Pressure Zone North of Santa Ana Wash
	001S004W11K003S	Lena Road 2	U.S. Geological Survey/SBVMWD	1032.59	130.13	902.46	12/11/2014	133.85	898.74	10/7/2015	-3.7	Pressure Zone North of Santa Ana Wash
	001S004W11K004S	Lena Road 2	U.S. Geological Survey/SBVMWD	1032.59	110.75	921.84	12/11/2014	110.6	921.99	10/7/2015	0.1	Pressure Zone North of Santa Ana Wash
	001S004W11K005S	Lena Road 2	U.S. Geological Survey/SBVMWD	1032.59	74.27	958.32	12/11/2014			10/7/2015		Pressure Zone North of Santa Ana Wash
	001S004W11K006S	Lena Road 2	U.S. Geological Survey/SBVMWD	1032.59	135.42	897.17	12/11/2014	161.27	871.32	10/7/2015	-25.9	Pressure Zone North of Santa Ana Wash
	001S004W11K007S	Lena Road 2	U.S. Geological Survey/SBVMWD	1032.59	144.55	888.04	12/11/2014	176.4	856.19	10/7/2015	-31.9	Pressure Zone North of Santa Ana Wash
	001S004W11K008S	Lena Road 2	U.S. Geological Survey/SBVMWD	1032.59	142.78	889.81	12/11/2014	168.45	864.14	10/7/2015	-25.7	Pressure Zone North of Santa Ana Wash
	001S005W11F001S	Lilac Park	U.S. Geological Survey/SBVMWD	1247.06	310.44	936.62	12/11/2014	313.05	934.01	12/3/2015	-2.6	Outside
	001S005W11F002S	Lilac Park	U.S. Geological Survey/SBVMWD	1247.06	289.35	957.71	12/11/2014	288.56	958.5	12/3/2015	0.8	Outside
	001S005W11F003S	Lilac Park	U.S. Geological Survey/SBVMWD	1247.06	293.76	953.3	12/11/2014	293.47	953.59	12/3/2015	0.3	Outside
9900119	001S005W11F004S	Lilac Park	U.S. Geological Survey/SBVMWD	1247.06	293.9	953.16	12/11/2014	293.61	953.45	12/3/2015	0.3	Outside

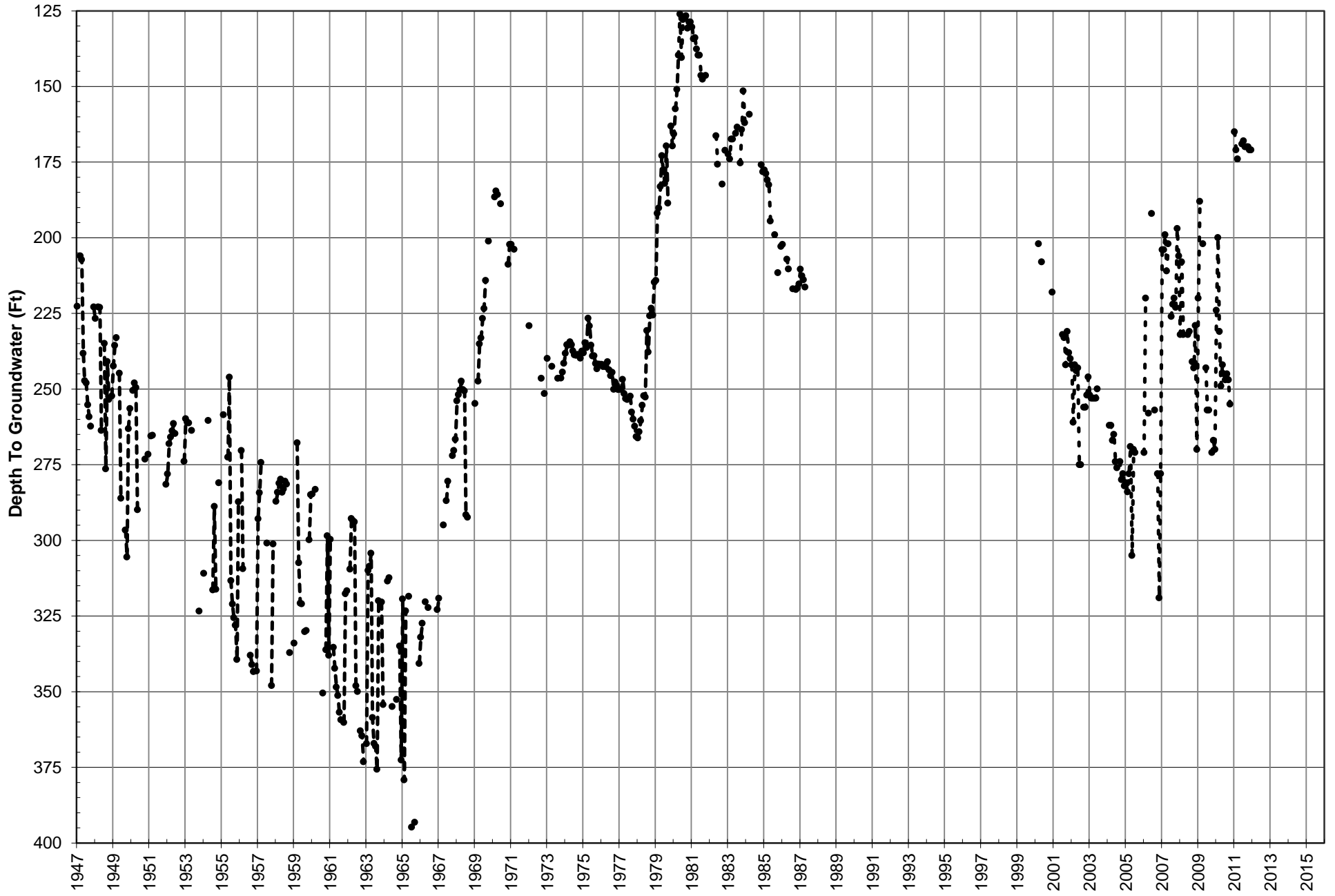
Water Level Elevations For Bunker Hill Basin

Recordation Number	State Well Number	Well Name	Owner Or Measuring Agency	Measuring Point Elevation	2014			2015			Difference Fall 2014 to Fall 2015	Sub Basin
					Depth To Water (ft)	Groundwater Elevation (ft, AMSL)	Date Measured	Depth To Water (ft)	Groundwater Elevation (ft, AMSL)	Date Measured		
	001N005W22N001S	Lower Linden Ponds	U.S. Geological Survey/SBVMWD	1586.62	352.07	1234.55	10/28/2014	350.06	1236.56	10/23/2015	2.0	Lytle Basin Southeast of Barrier J
	001N005W22N002S	Lower Linden Ponds	U.S. Geological Survey/SBVMWD	1586.62	351.47	1235.15	10/28/2014	349.93	1236.69	10/23/2015	1.5	Lytle Basin Southeast of Barrier J
	001N005W22N003S	Lower Linden Ponds	U.S. Geological Survey/SBVMWD	1586.62	351.42	1235.2	10/28/2014	349.82	1236.8	10/23/2015	1.6	Lytle Basin Southeast of Barrier J
	001N005W22N005S	Lower Linden Ponds	U.S. Geological Survey/SBVMWD	1586.62	353.3	1233.32	10/28/2014	350.6	1236.02	10/23/2015	2.7	Lytle Basin Southeast of Barrier J
9900067	001N005W22N006S	Lower Linden Ponds	U.S. Geological Survey/SBVMWD	1586.62	141.41	1445.21	10/28/2014	138.08	1441.92	10/23/2015	-3.3	Lytle Basin Southeast of Barrier J
	001S004W15F006S	Orange Show	U.S. Geological Survey/SBVMWD	992.42	95.93	896.49	12/17/2014	100.75	891.67	12/1/2015	-4.8	Pressure Zone Santa Ana Wash
	001S004W15F007S	Orange Show	U.S. Geological Survey/SBVMWD	992.42	88.41	904.01	12/17/2014	88.27	904.15	12/1/2015	0.1	Pressure Zone Santa Ana Wash
	001S004W22D002S	Orangeshow & "E" St.	U.S. Geological Survey/SBVMWD	976.44	107.65	868.79	12/1/2014	112.12	864.32	12/1/2015	-4.5	Pressure Zone Santa Ana Wash
	001S004W22D004S	Orangeshow & "E" St.	U.S. Geological Survey/SBVMWD	976.44	107.51	868.93	12/1/2014	116.41	860.03	12/1/2015	-8.9	Pressure Zone Santa Ana Wash
	001S004W22D005S	Orangeshow & "E" St.	U.S. Geological Survey/SBVMWD	976.44	101.98	874.46	12/1/2014	72.76	903.68	12/1/2015	29.2	Pressure Zone Santa Ana Wash
	001S004W22D006S	Orangeshow & "E" St.	U.S. Geological Survey/SBVMWD	976.44	101.1	875.34	12/1/2014	108.94	867.5	12/1/2015	-7.8	Pressure Zone Santa Ana Wash
	001N005W34D001S	Rialto Airport	U.S. Geological Survey/SBVMWD	1469.21	500.59	968.62	12/29/2014	499.1	970.11	12/7/2015	1.5	Outside
	001N005W34D002S	Rialto Airport	U.S. Geological Survey/SBVMWD	1469.21	499.94	969.27	12/29/2014	498.76	970.45	12/7/2015	1.2	Outside
	001N005W34D003S	Rialto Airport	U.S. Geological Survey/SBVMWD	1469.21	499.93	969.28	12/29/2014	498.82	970.39	12/7/2015	1.1	Outside
	001S004W08E001S	Rialto Avenue	U.S. Geological Survey/SBVMWD	1116.76	225.61	891.15	12/11/2014	226.41	890.35	12/3/2015	-0.8	Outside
	001S004W08E002S	Rialto Avenue	U.S. Geological Survey/SBVMWD	1116.76	226.03	890.73	12/11/2014	226.64	890.12	12/3/2015	-0.6	Outside
	001S004W08E003S	Rialto Avenue	U.S. Geological Survey/SBVMWD	1116.76	226.58	890.18	12/11/2014	226.85	889.91	10/13/2015	-0.3	Outside
9900101	001S004W08E004S	Rialto Avenue	U.S. Geological Survey/SBVMWD	1116.76	228.81	887.95	12/11/2014	229.52	887.24	10/13/2015	-0.7	Outside
	001S004W10B002S	San Bernardino/Multi	U.S. Geological Survey/SBVMWD	1019.02	133.54	885.48	12/16/2014	156.25	862.77	12/7/2015	-22.7	Pressure Zone Santa Ana Wash
	001S004W10B003S	San Bernardino/Multi	U.S. Geological Survey/SBVMWD	1019.02	120.2	898.82	12/16/2014	127.68	891.34	12/7/2015	-7.5	Pressure Zone Santa Ana Wash
9900104	001S004W10B004S	San Bernardino/Multi	U.S. Geological Survey/SBVMWD	1019.02	61.05	957.97	12/16/2014	63.46	955.56	12/7/2015	-2.4	Pressure Zone Santa Ana Wash
	001S004W02D006S	Sierra High School	U.S. Geological Survey/SBVMWD	1078.59	189.39	889.2	12/16/2014	209.68	868.91	12/10/2015	-20.3	Pressure Zone North of Santa Ana Wash
	001S004W02D007S	Sierra High School	U.S. Geological Survey/SBVMWD	1078.59	188.7	889.89	12/16/2014	207.99	870.6	12/7/2015	-19.3	Pressure Zone North of Santa Ana Wash
9900094	001S004W02D008S	Sierra High School	U.S. Geological Survey/SBVMWD	1078.59	166.07	912.52	12/16/2014	167.05	911.54	12/7/2015	-1.0	Pressure Zone North of Santa Ana Wash
	001S004W22B009S	Treatment Plant	U.S. Geological Survey/SBVMWD	995.99	109.3	886.69	10/7/2014	114.49	881.5	12/1/2015	-5.2	Pressure Zone Santa Ana Wash
9900058	001N005W21K001S	Upper Linden Ponds	U.S. Geological Survey/SBVMWD	1647.84	425.05	1222.79	12/31/2014	431.27	1216.57	10/27/2015	-6.2	Lytle Basin Southeast of Barrier J
9900059	001N005W21K002S	Upper Linden Ponds	U.S. Geological Survey/SBVMWD	1647.84	425.08	1222.76	12/31/2014	431.29	1216.55	10/27/2015	-6.2	Lytle Basin Southeast of Barrier J
9900060	001N005W21K003S	Upper Linden Ponds	U.S. Geological Survey/SBVMWD	1647.84	413.8	1234.04	10/28/2014	417.44	1230.4	10/27/2015	-3.6	Lytle Basin Southeast of Barrier J
9900061	001N005W21K004S	Upper Linden Ponds	U.S. Geological Survey/SBVMWD	1647.84	415.82	1232.02	10/28/2014	419.19	1228.65	10/27/2015	-3.4	Lytle Basin Southeast of Barrier J
3600303	001N005W26A006S	#04A	West Valley Water District	1400	332	1068	10/1/2014	340	1060	12/1/2015	-8.0	Lytle Basin Southeast of Barrier J
9900131	001S005W03A002S	#33 Shop	West Valley Water District	1360	399	961	12/1/2014	401	959	12/1/2015	-2.0	Outside
9900132	001S005W20N	#37 Palmetto	West Valley Water District	1101	359	742	12/1/2014	361	740	12/1/2015	-2.0	Outside
9900133	001S005W22M002S	#39 Cedar	West Valley Water District	1085	269	816	12/1/2014	269	816	12/1/2015	0.0	Outside
3600309	001S005W02C001S	10/Brill	West Valley Water District	1346.7	393	953.7	12/1/2014	393	953.7	12/1/2015	0.0	Outside
3600311	001S005W02K001S	11/Willow	West Valley Water District	1287	341	946	12/1/2014	343	944	12/1/2015	-2.0	Outside
3601848	001S004W05E005S	15/Raynor 5	West Valley Water District	1170	315	855	12/1/2014	317	853	12/1/2015	-2.0	Bunker Hill I Southwest of 215 Freeway
3601001	001S005W12L001S	16/Boyd	West Valley Water District	1177.2	270	907.2	12/1/2014	270	907.2	12/1/2015	0.0	Outside
3600995	001S005W12N001S	17/Acacia	West Valley Water District	1173.7	270	903.7	12/1/2014	271	902.7	12/1/2015	-1.0	Outside
3604006	001S005W24M002S	18A/Slover-Mutual	West Valley Water District	1260	232	1028	12/1/2014	238	1022	12/1/2015	-6.0	Outside
3601944	001N005W23Q001S	2/Lower 7	West Valley Water District	1430	353	1077	10/1/2014	364	1066	12/1/2015	-11.0	Lytle Basin Southeast of Barrier J
3610004	001S005W29A001S	20/Slover 2	West Valley Water District	1082.4	294	788.4	12/1/2014	294	788.4	12/1/2015	0.0	Outside
3601691	001N005W17G001S	23/Fontana RNCHS 3	West Valley Water District	1850	73	1777	12/1/2014	74	1776	12/1/2015	-1.0	Lytle Basin Northwest of Barrier J
3602766	001S004W06H002S	30/New Raynor 4	West Valley Water District	1159.8	307	852.8	12/1/2014	319	840.8	11/1/2015	-12.0	Bunker Hill I Southwest of 215 Freeway
3600305	001N005W25E001S	5A/Lower 5	West Valley Water District	1383.4	322	1061.4	12/14/2014	331	1052.4	12/1/2015	-9.0	Lytle Basin Southeast of Barrier J
3600996	001N005W36H006S	8A	West Valley Water District	1262.4	396	866.4	12/14/2014	403	859.4	12/1/2015	-7.0	Lytle Basin Southeast of Barrier J



B.V. Judson Index Well Hydrograph

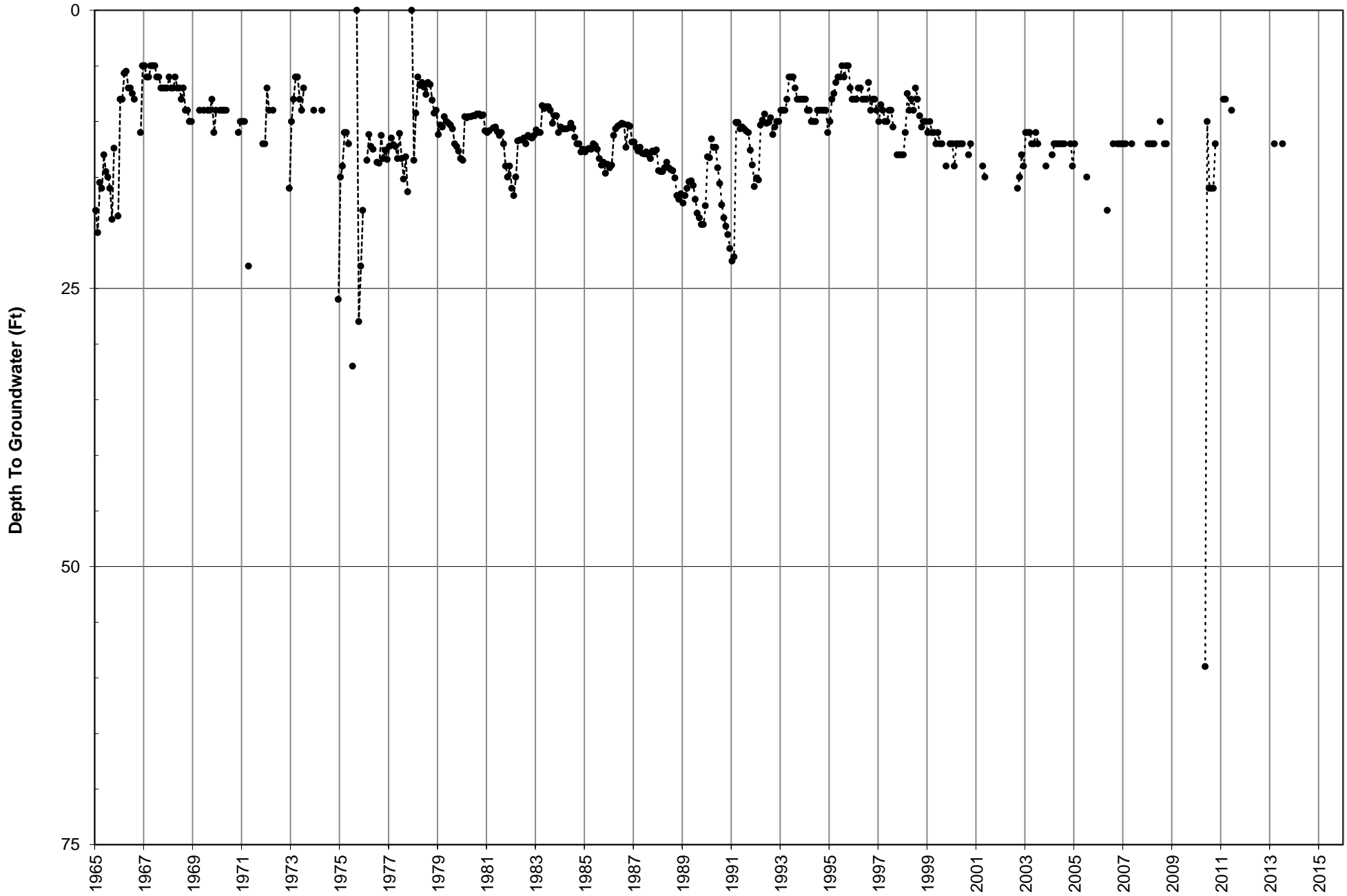
Bear Valley Mutual Water Co.





Mill Creek #0A Index Well Hydrograph

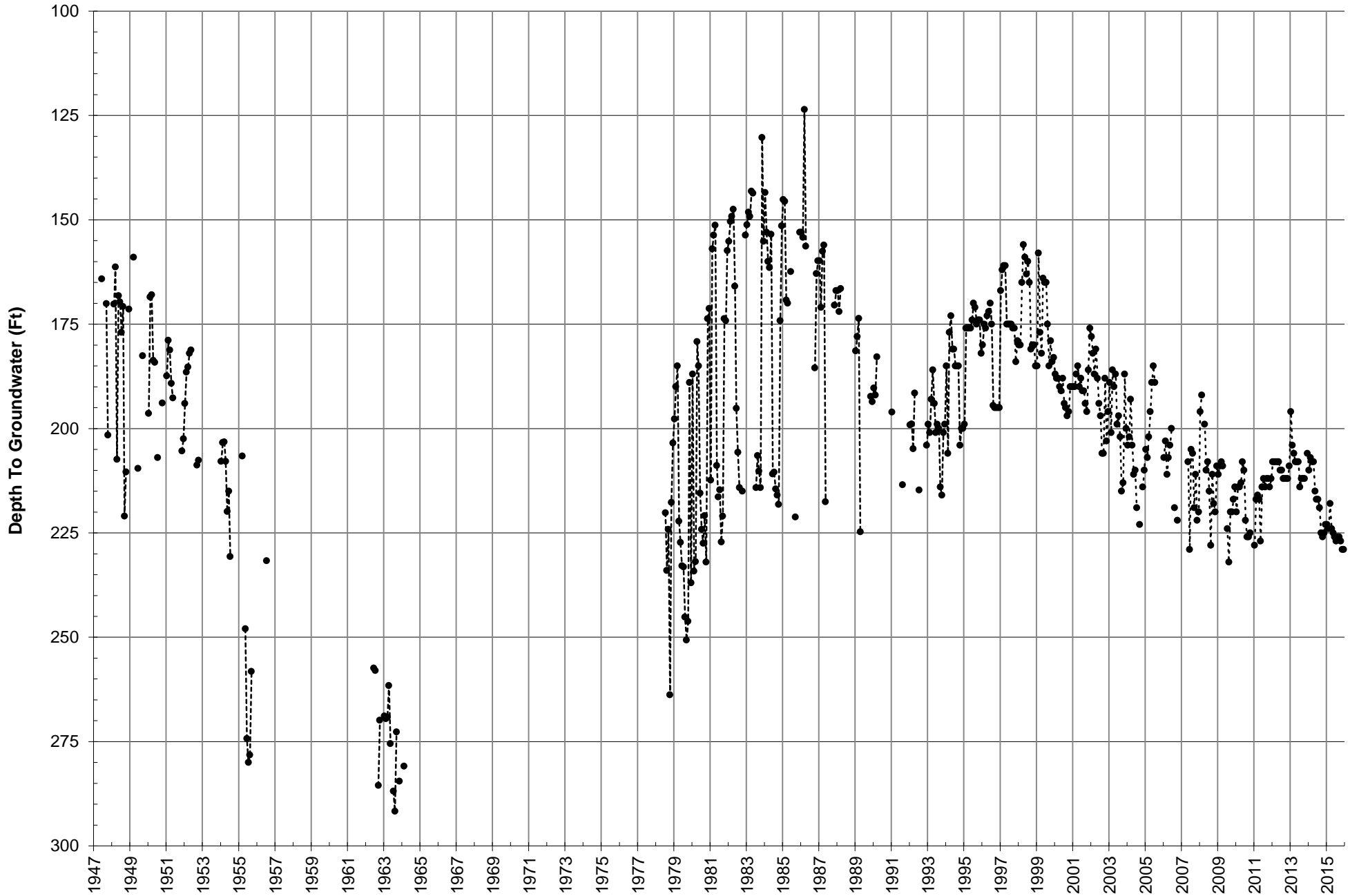
City of Redlands





Lee Well Index Well Hydrograph

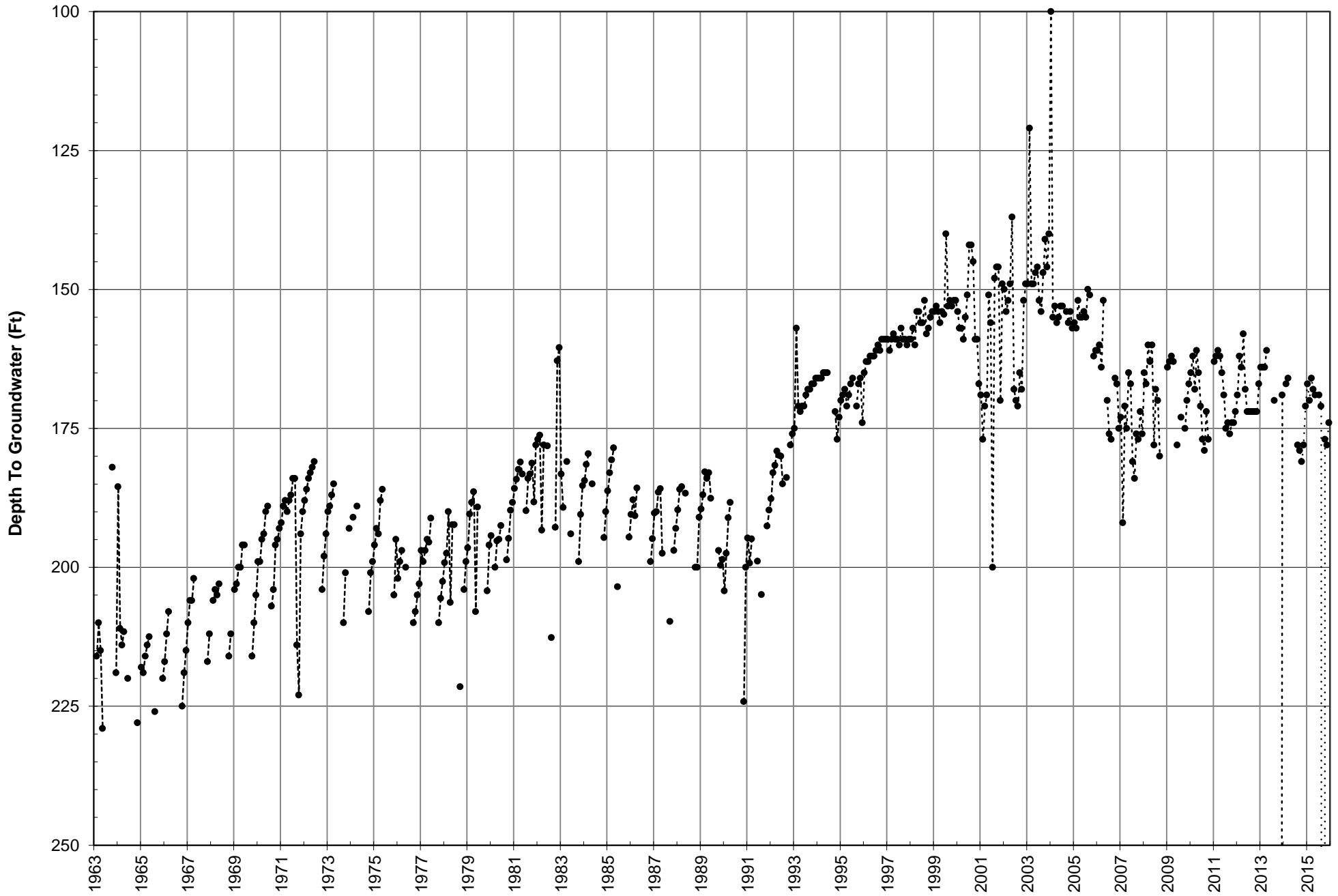
City of Redlands





Redlands Heights Index Well Hydrograph

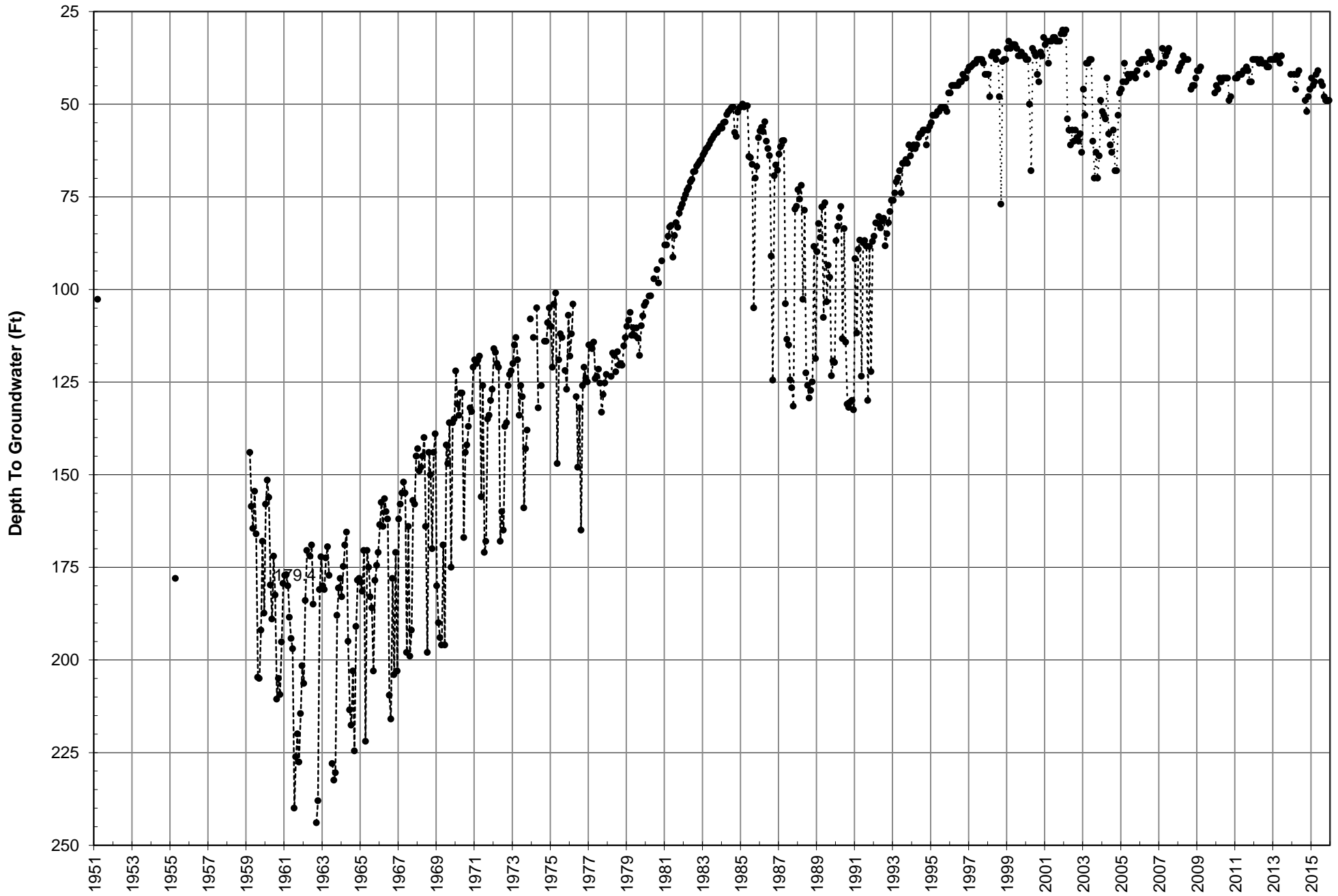
City of Redlands





Well #16 Index Well Hydrograph

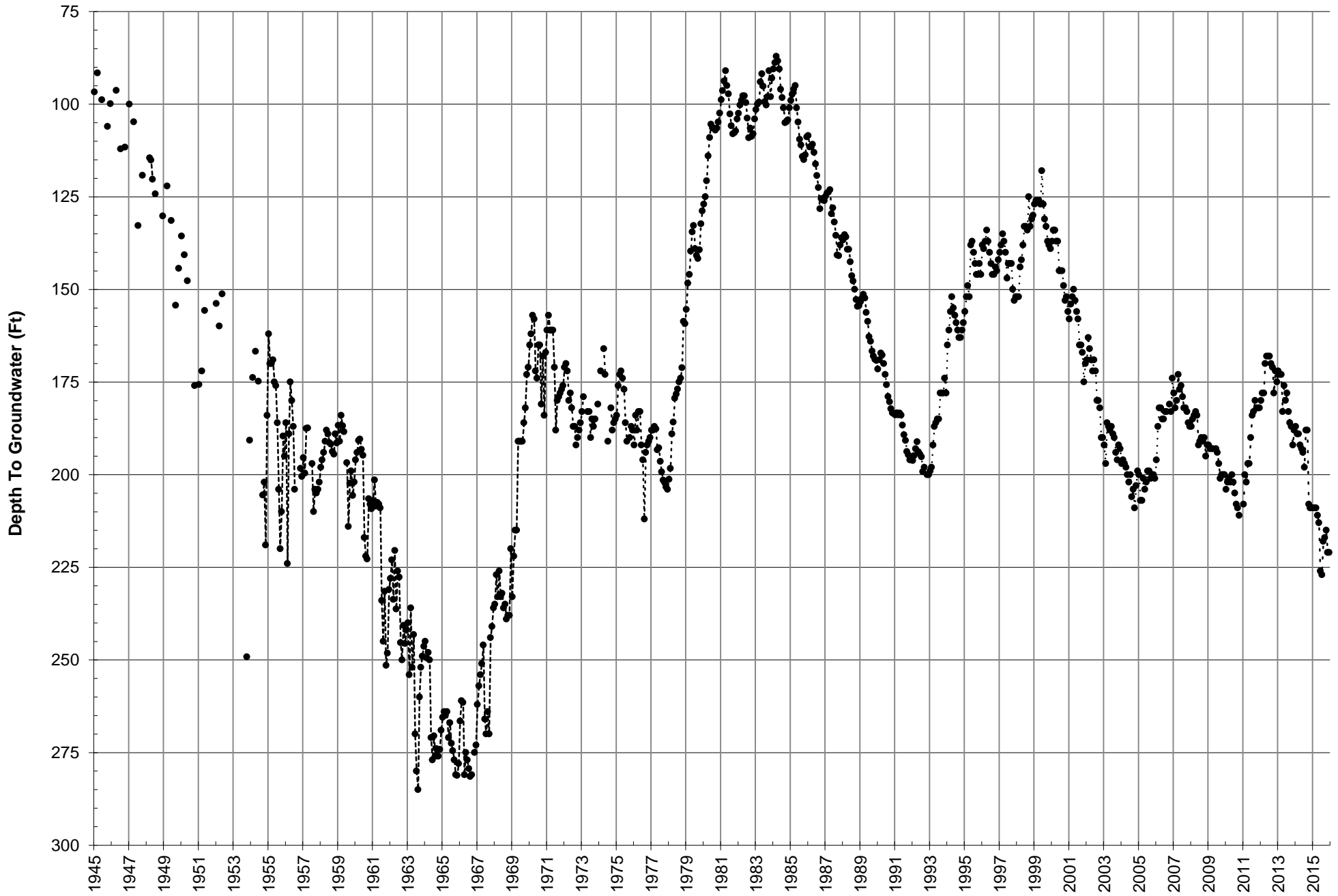
City of Redlands





Well #32 Index Well Hydrograph

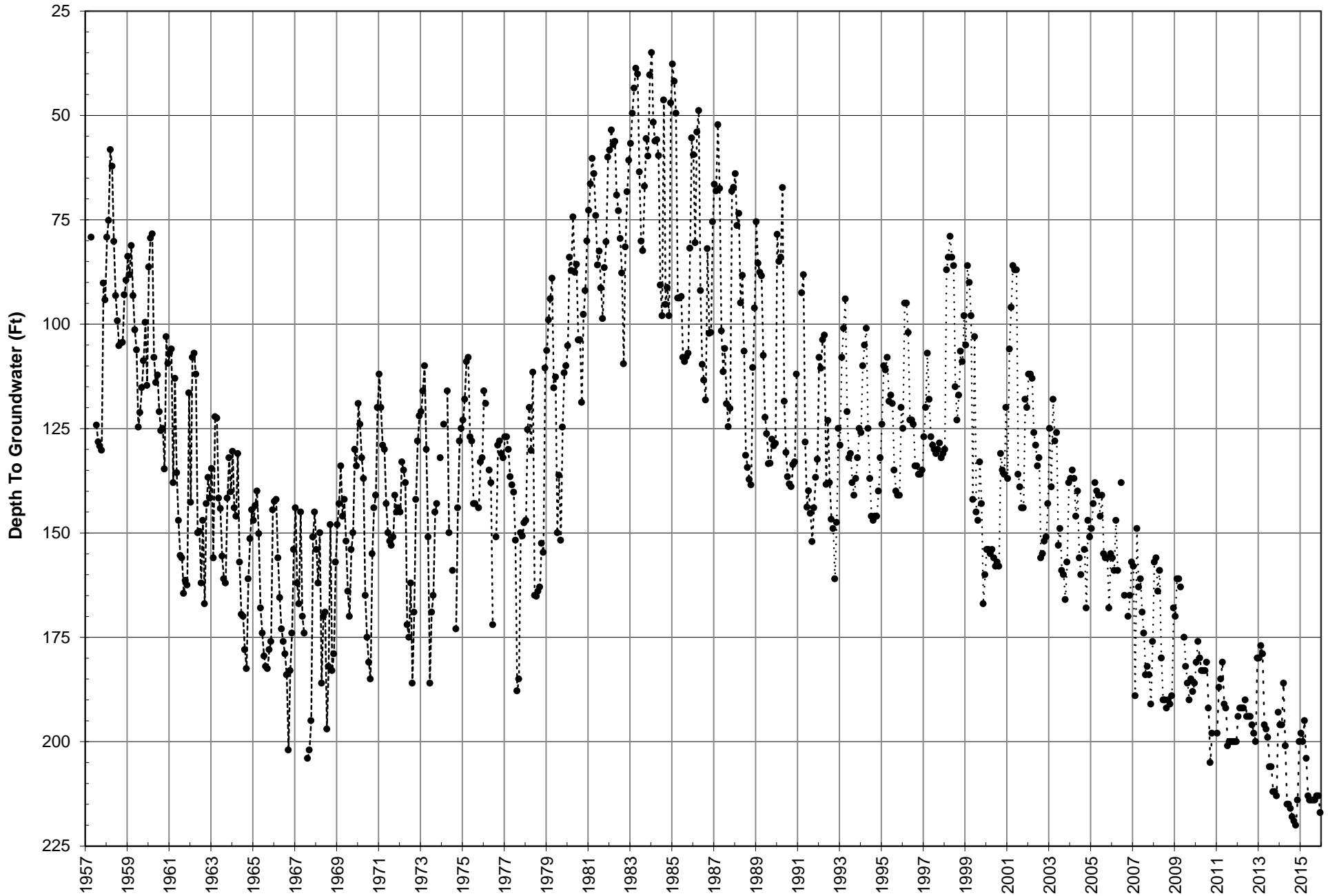
City of Redlands





Well #34 Index Well Hydrograph

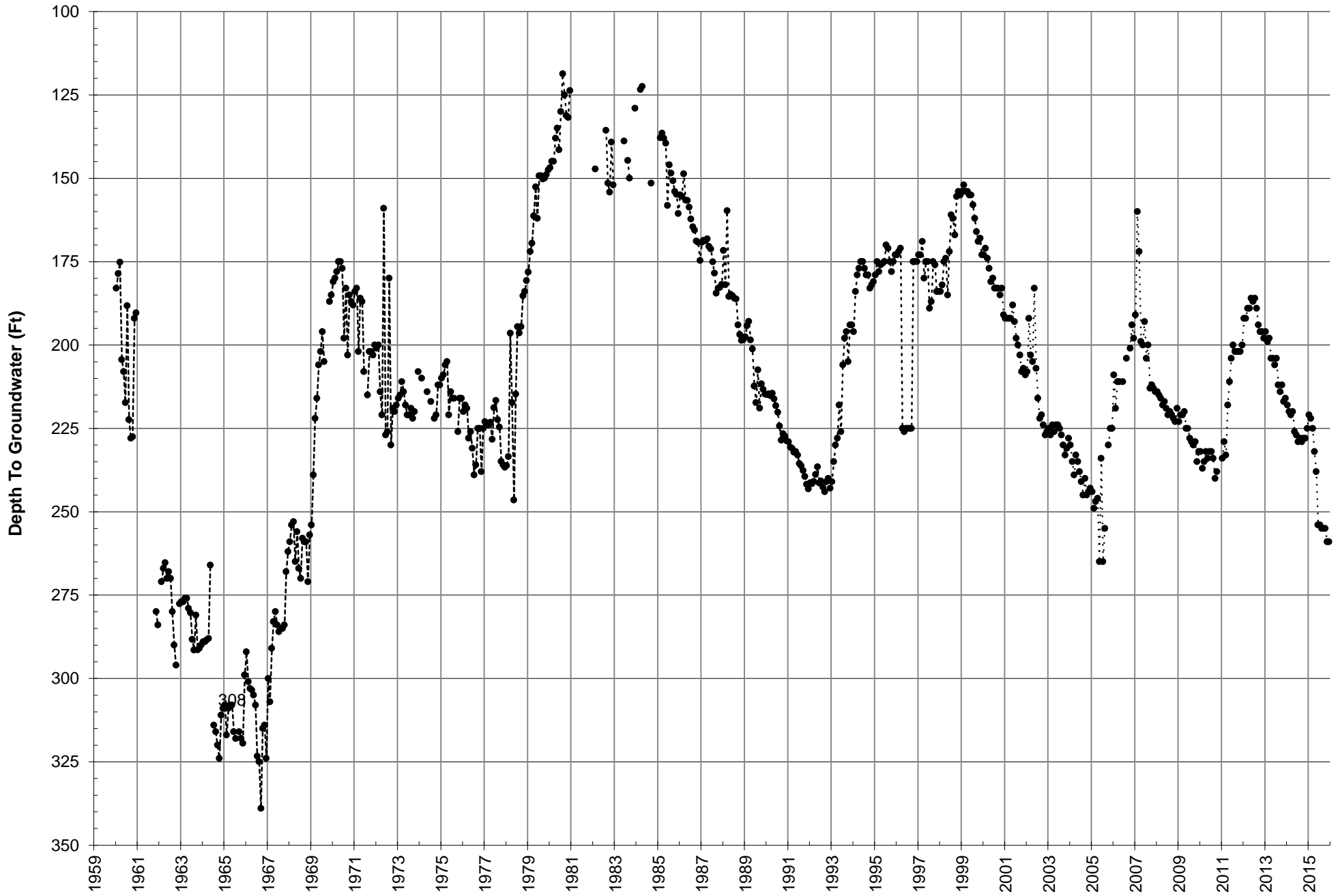
City of Redlands





Well #35 Index Well Hydrograph

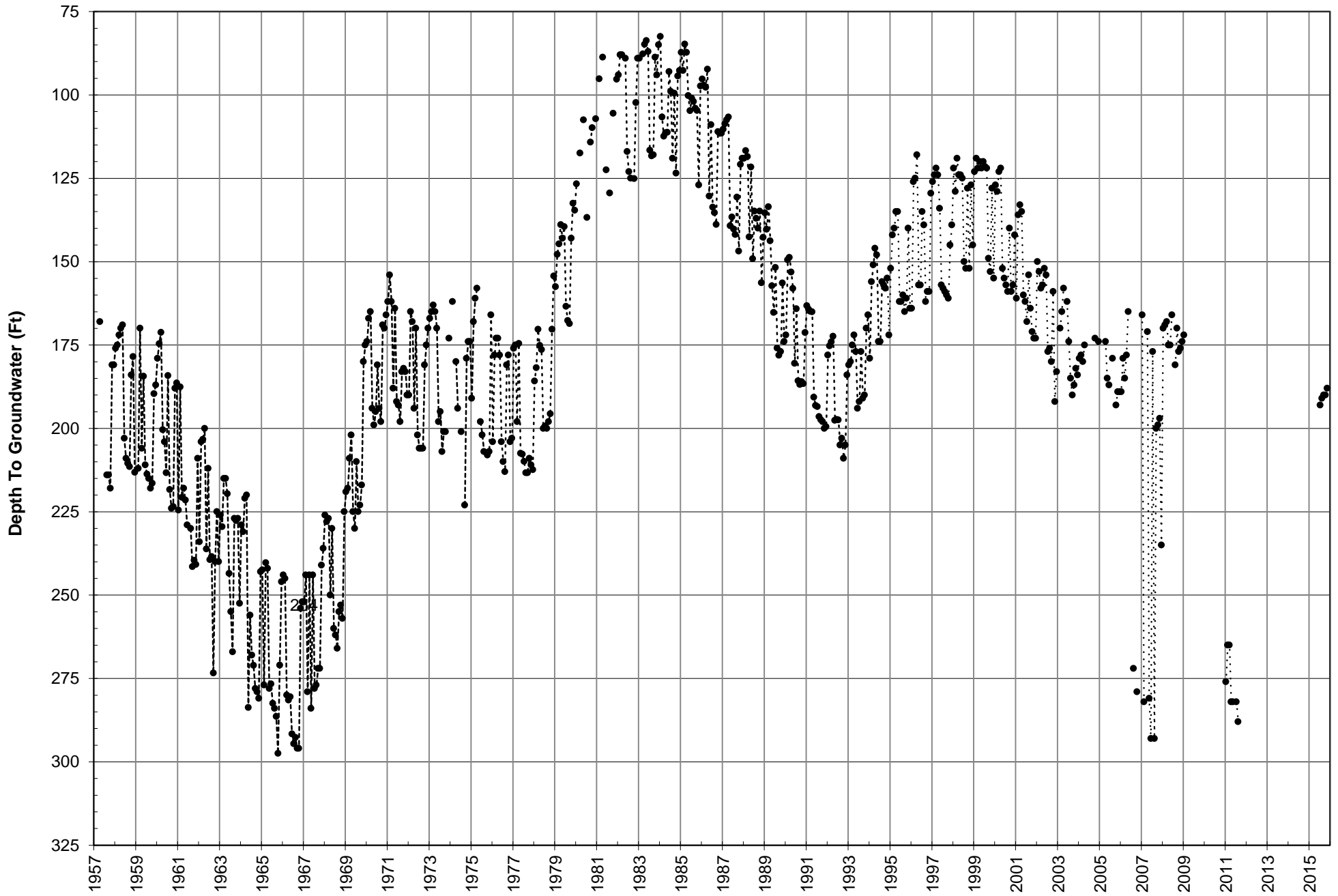
City of Redlands





Well #41 Index Well Hydrograph

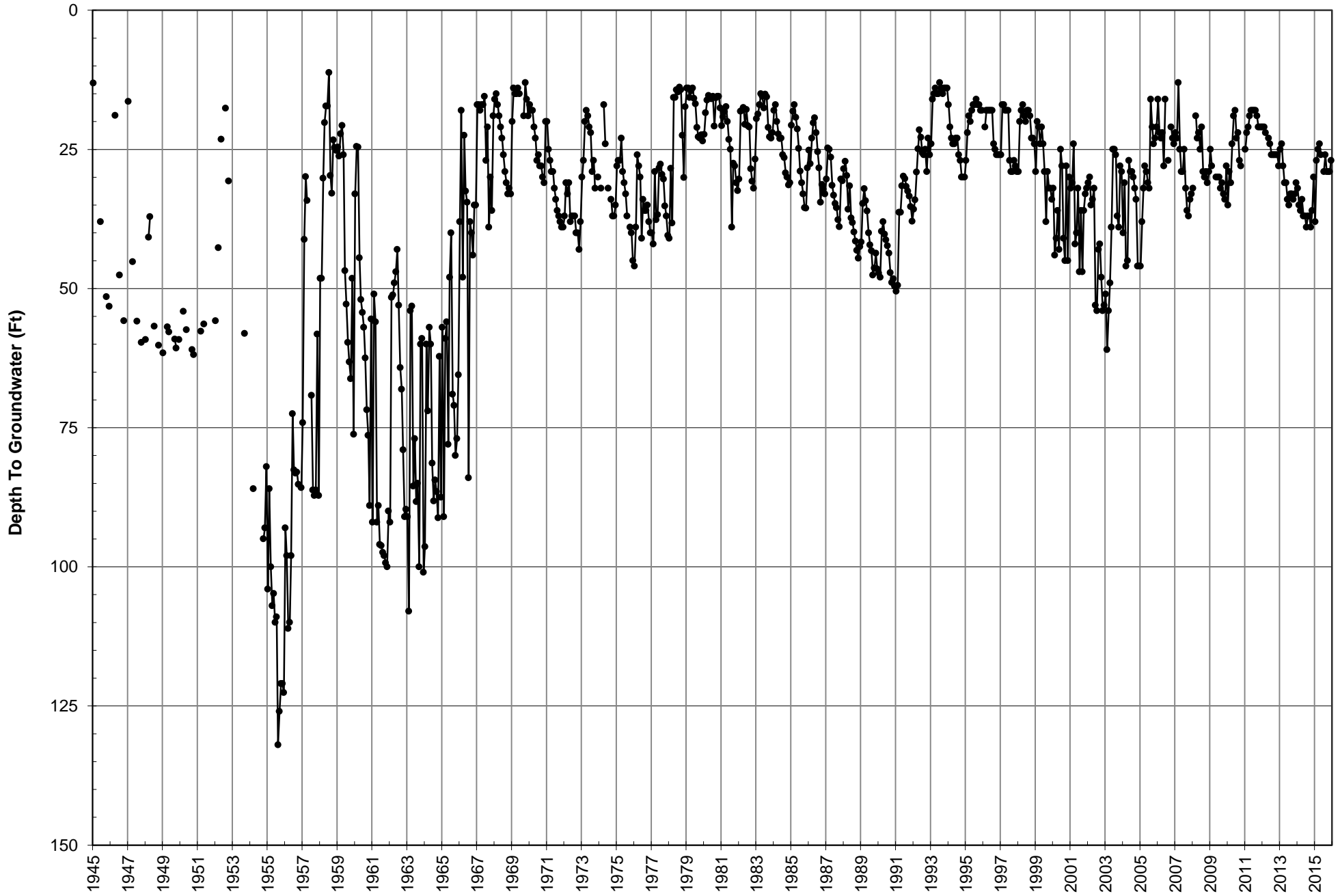
City of Redlands





East Lugonia #3 Index Well Hydrograph

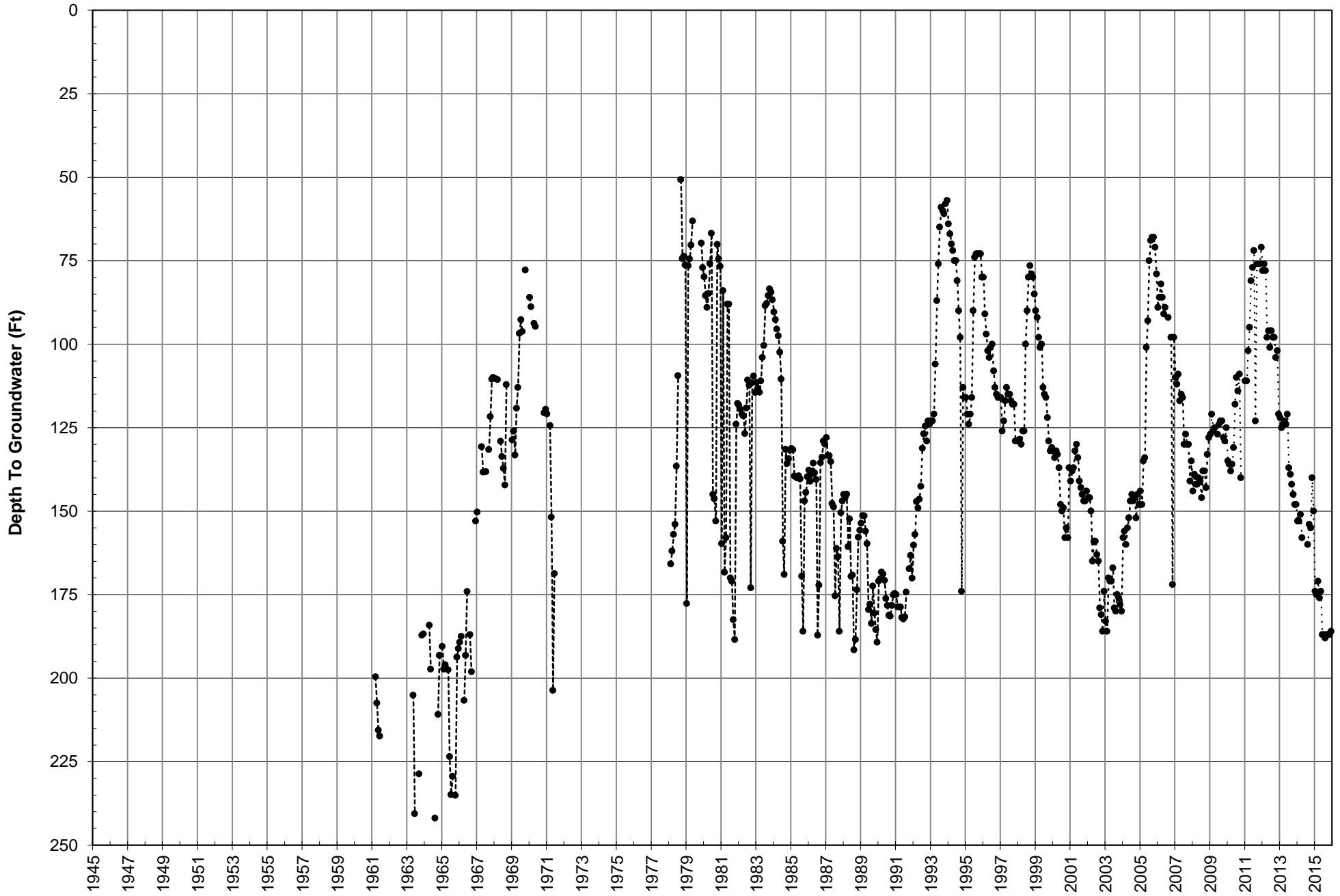
City of Redlands





Agate #1 Index Well Hydrograph

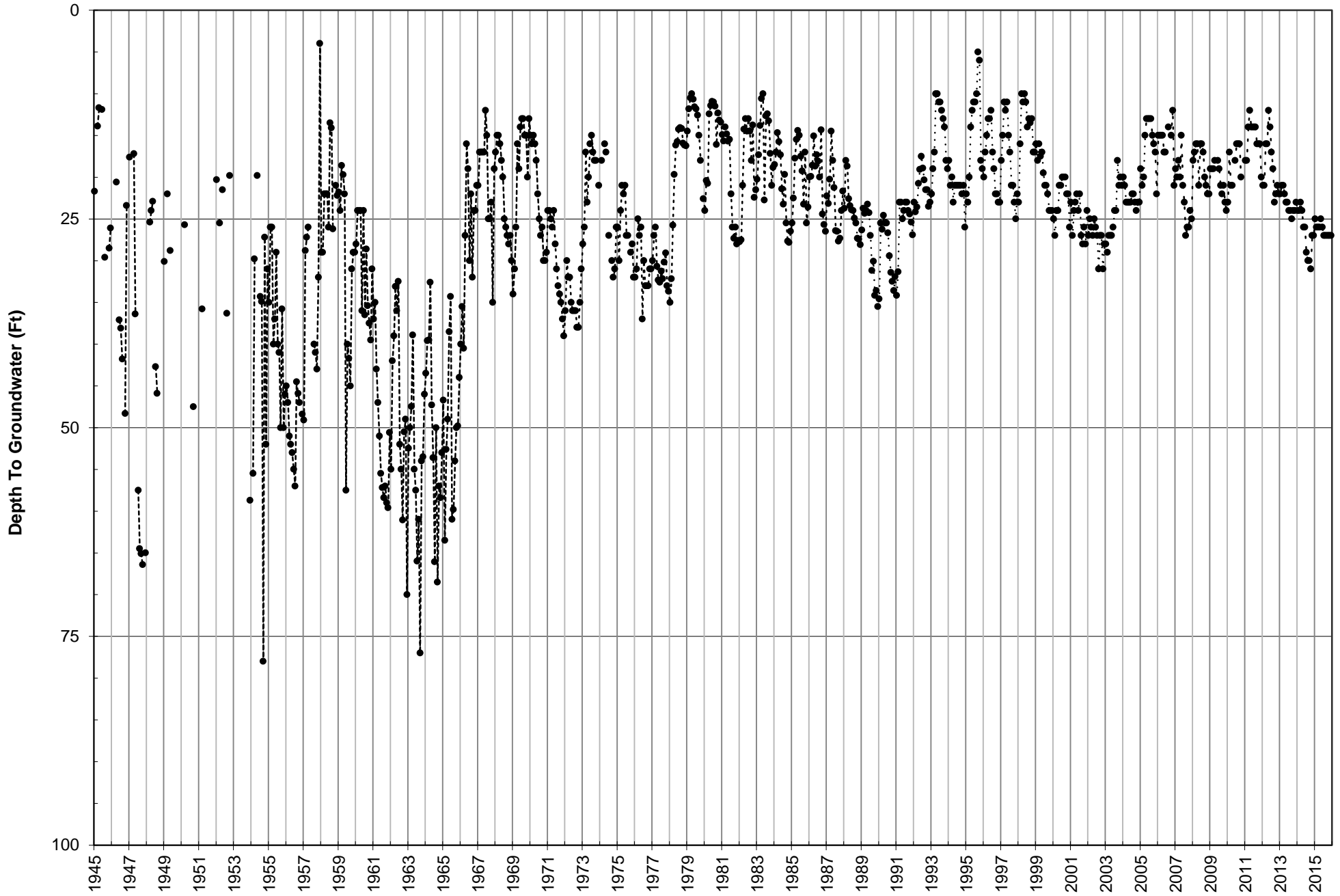
City of Redlands





Maguet #1 Index Well Hydrograph

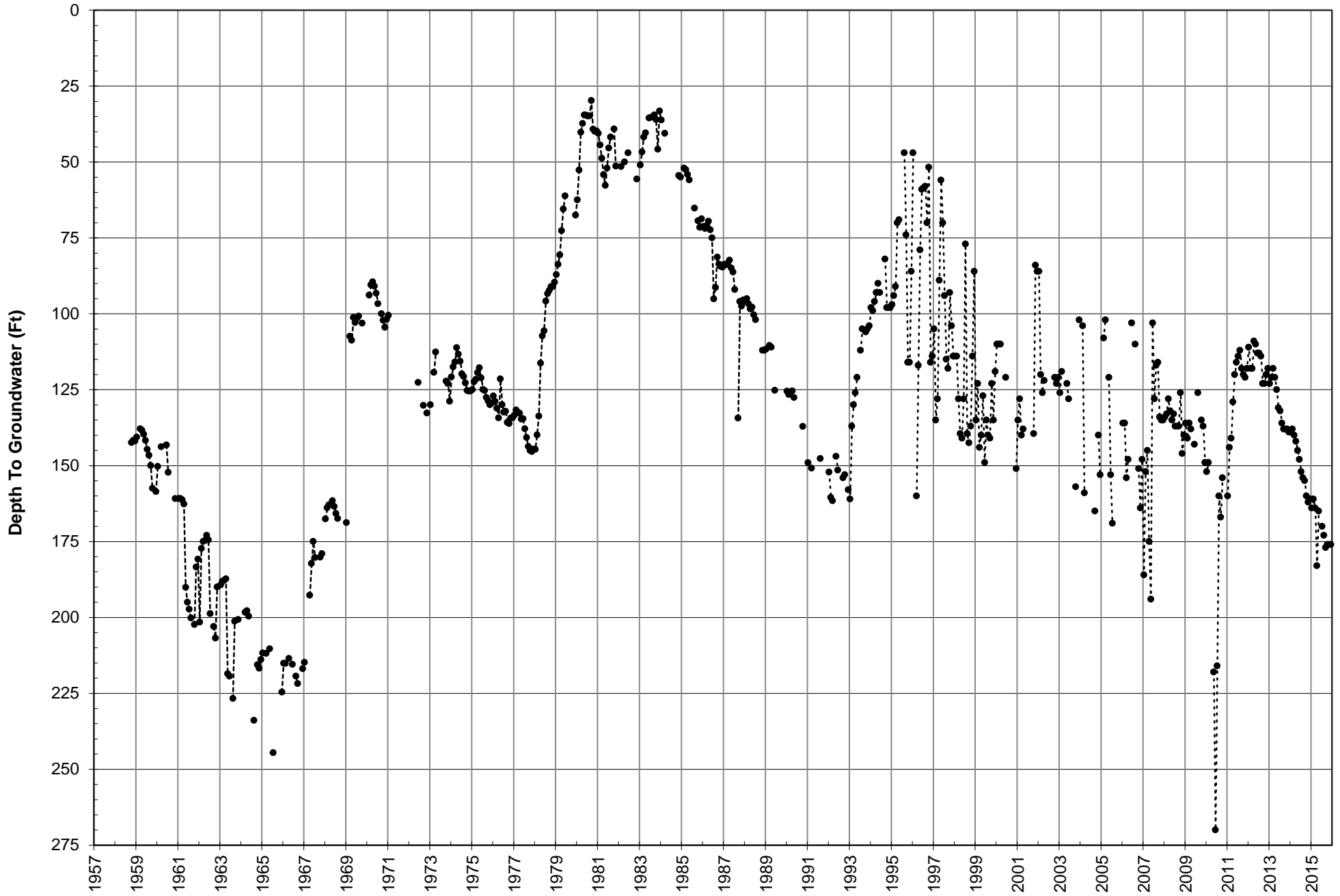
City of Redlands





Orange St. Index Well Hydrograph

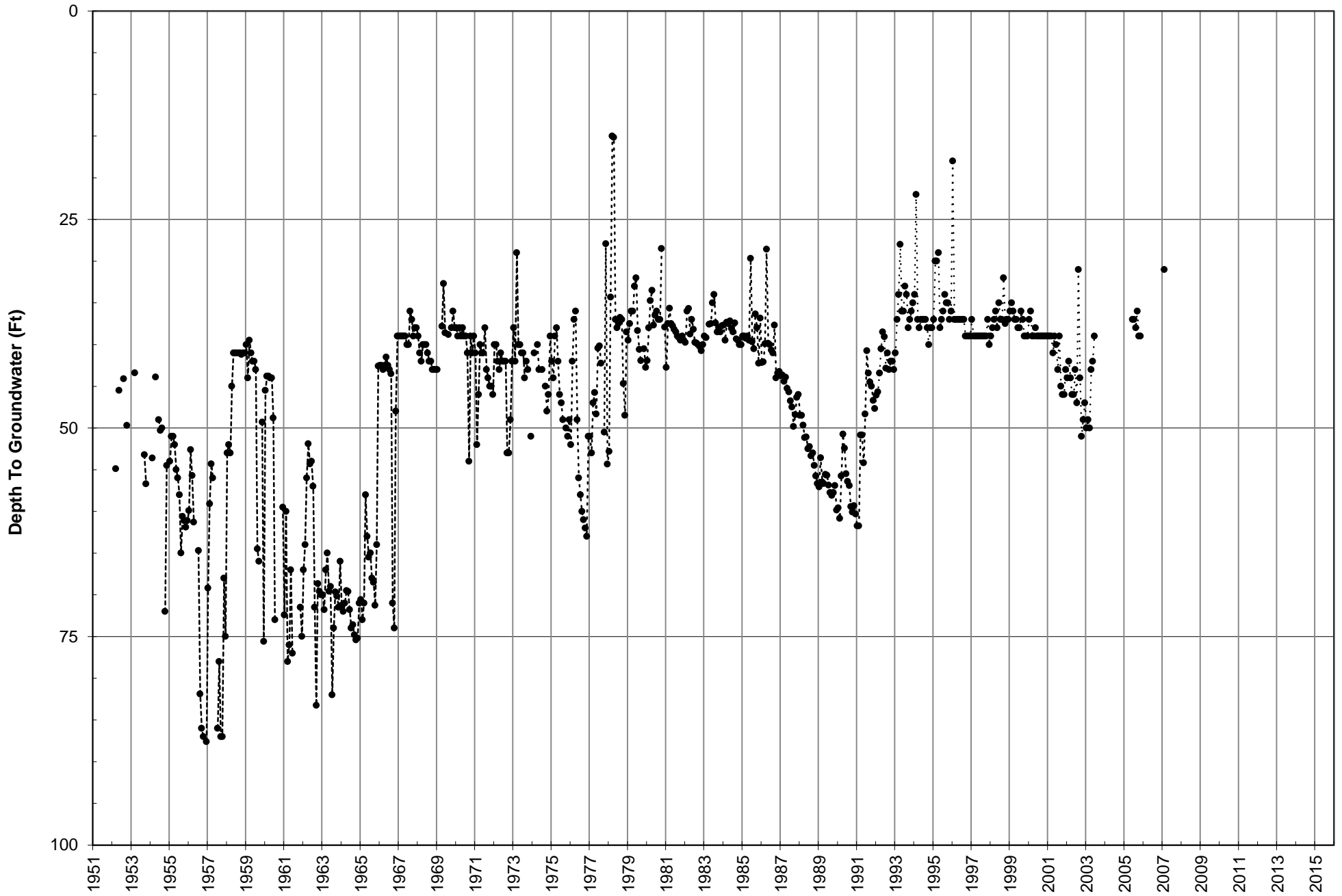
City of Redlands





East Lugonia #2 Index Well Hydrograph

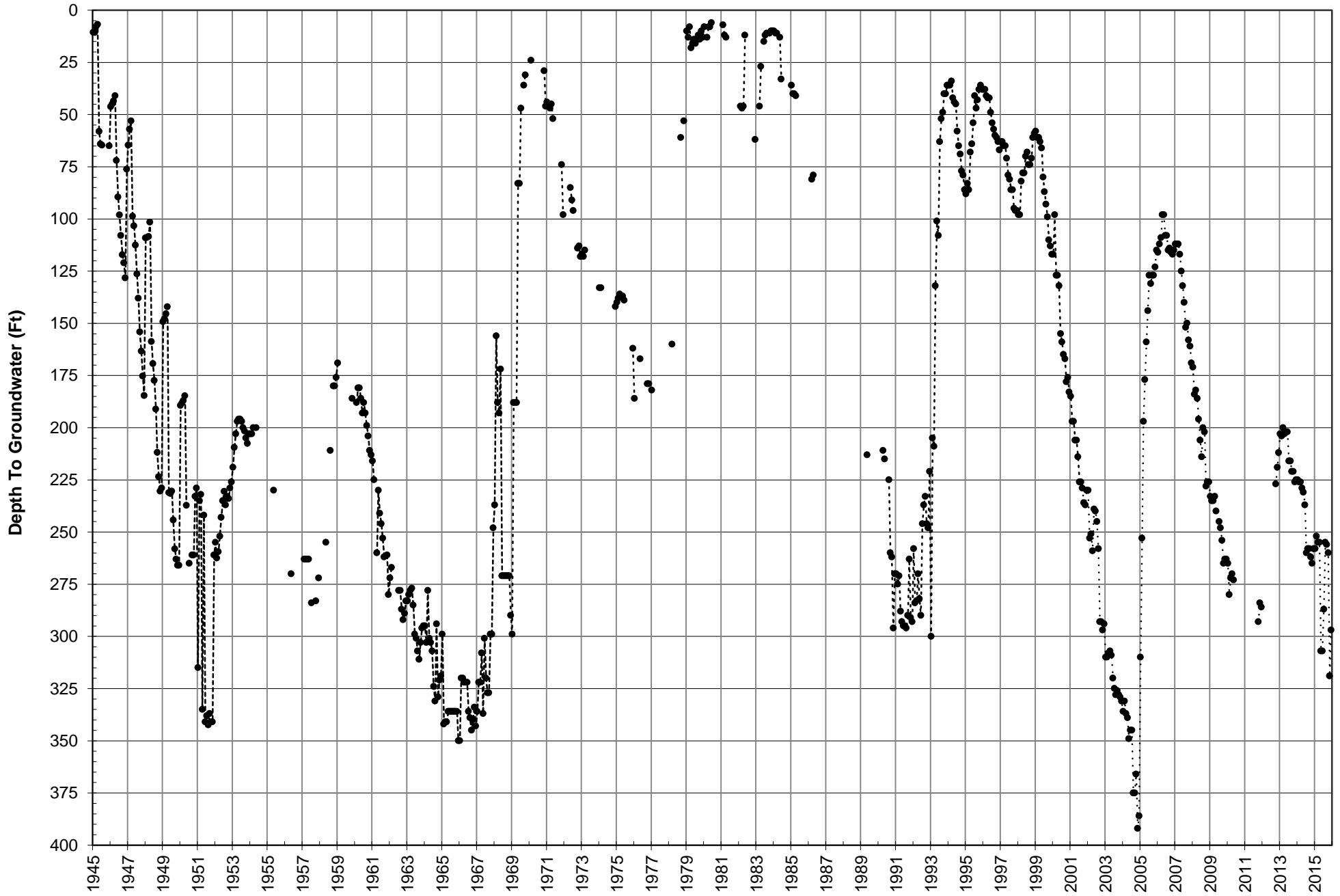
City of Redlands





City No. 1 Index Well Hydrograph

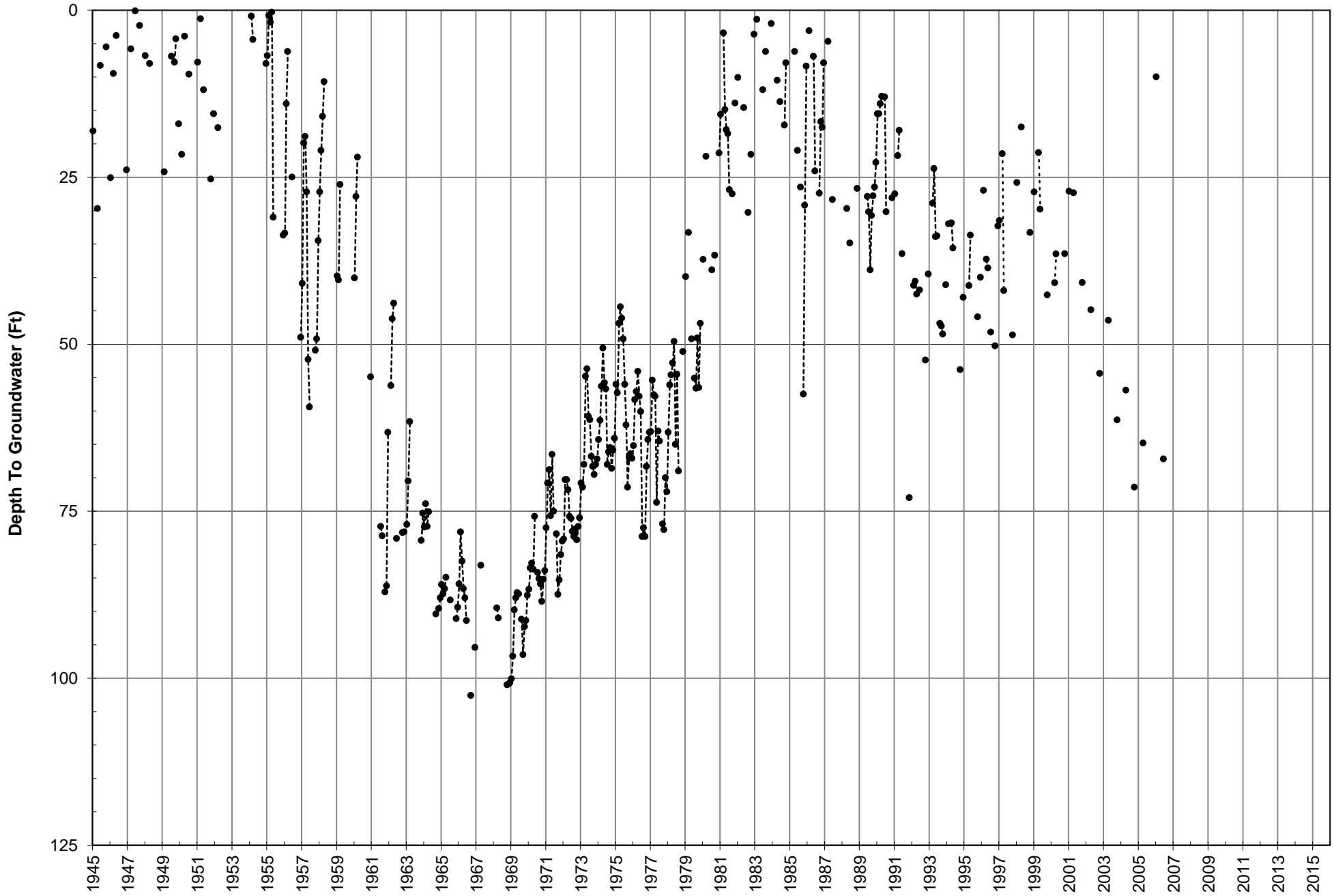
City of Rialto





Thorne No. 10 Index Well Hydrograph

City of Riverside





Stewart No. 20 Index Well Hydrograph

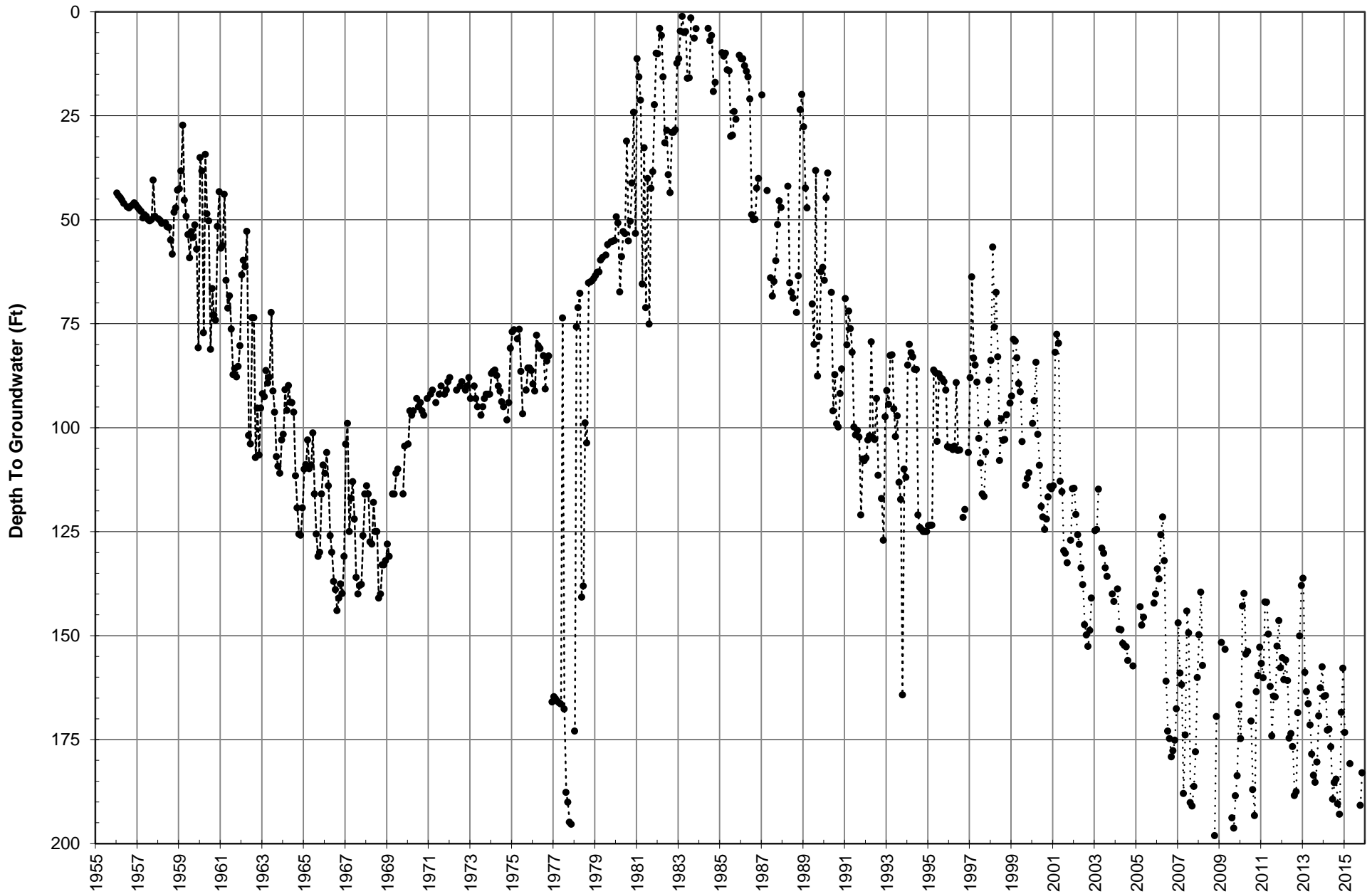
City of Riverside





Cooley D Index Well Hydrograph

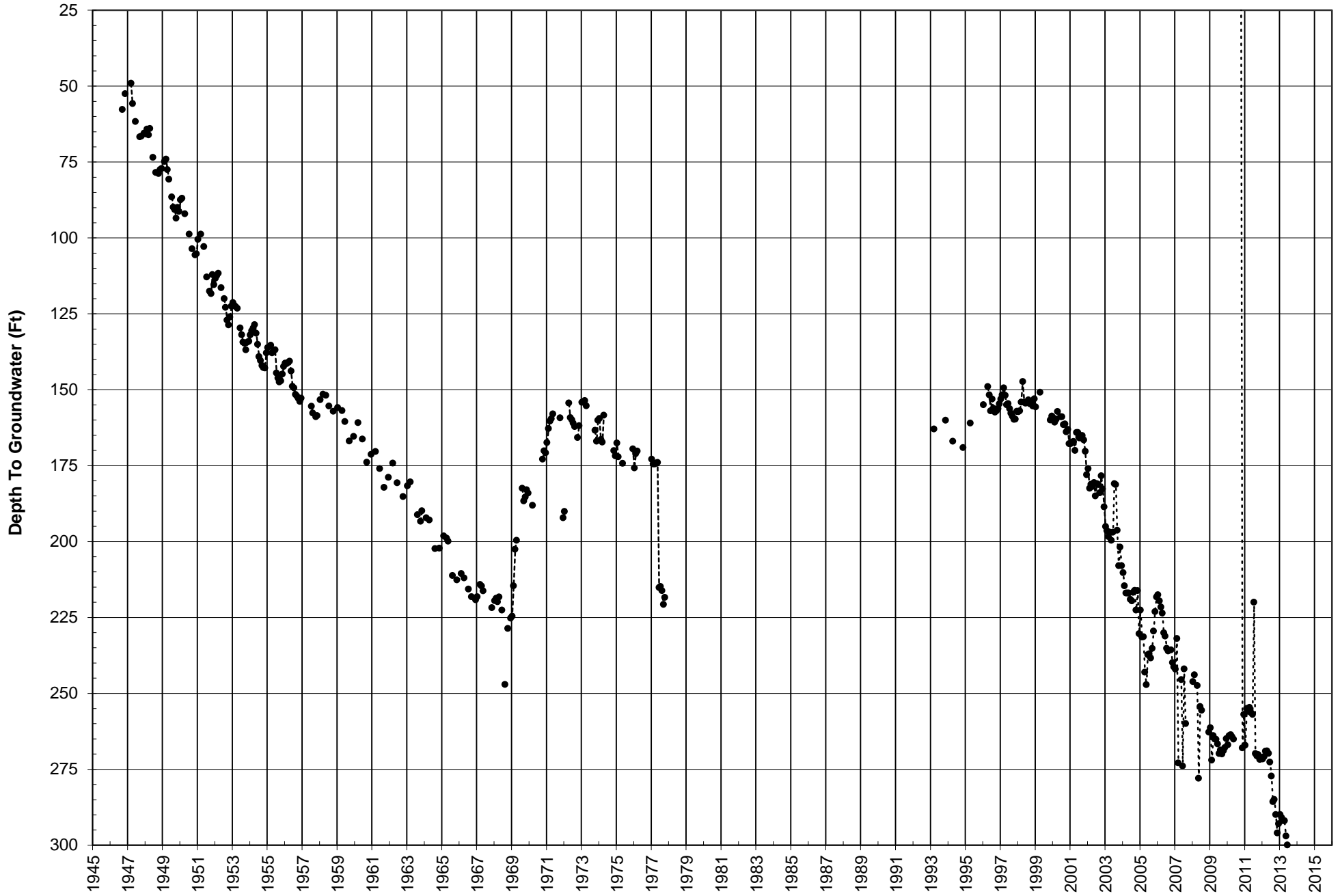
City of Riverside





Baseline & California Index Well Hydrograph

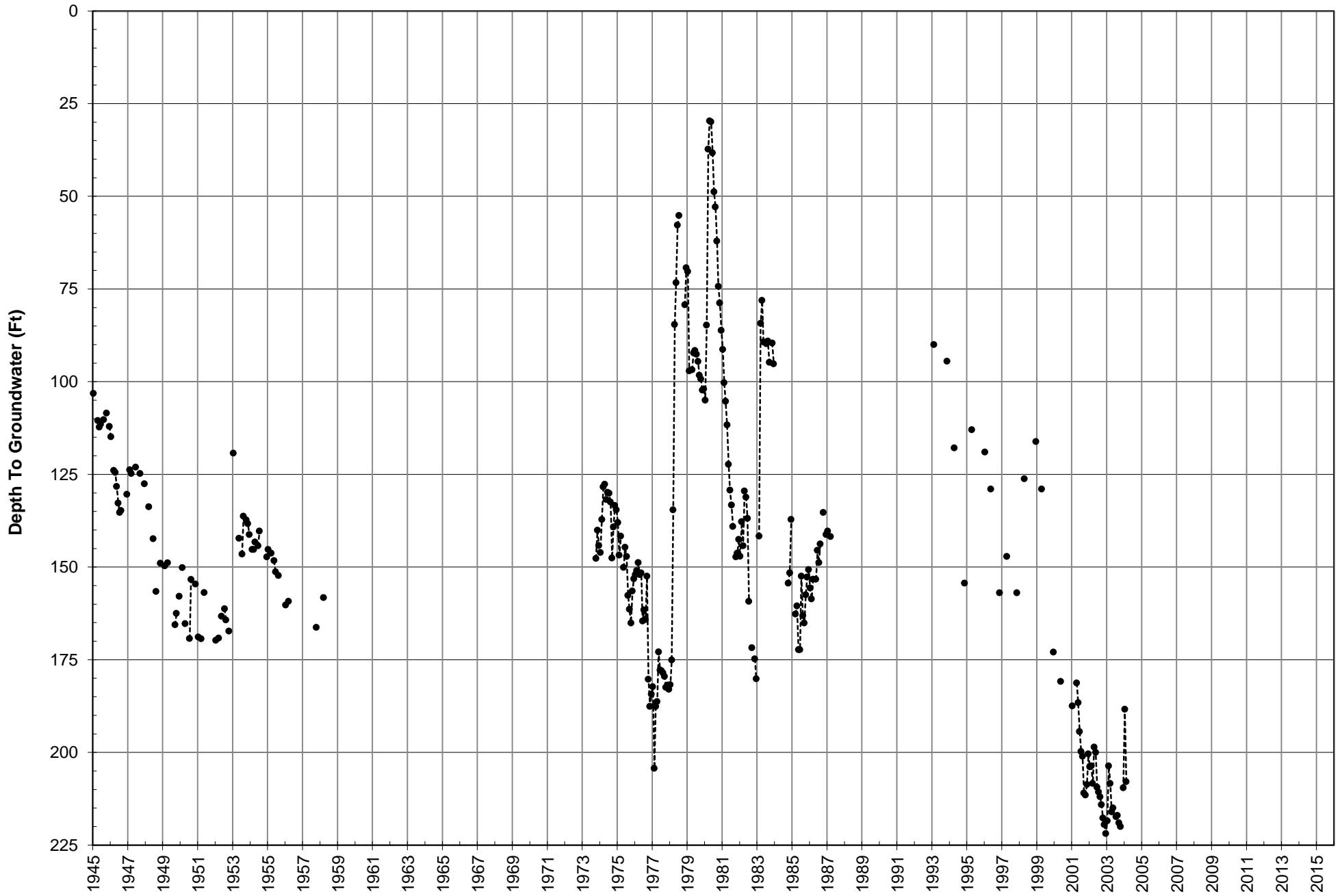
City of San Bernardino





Cajon Well No. 1 Index Well Hydrograph

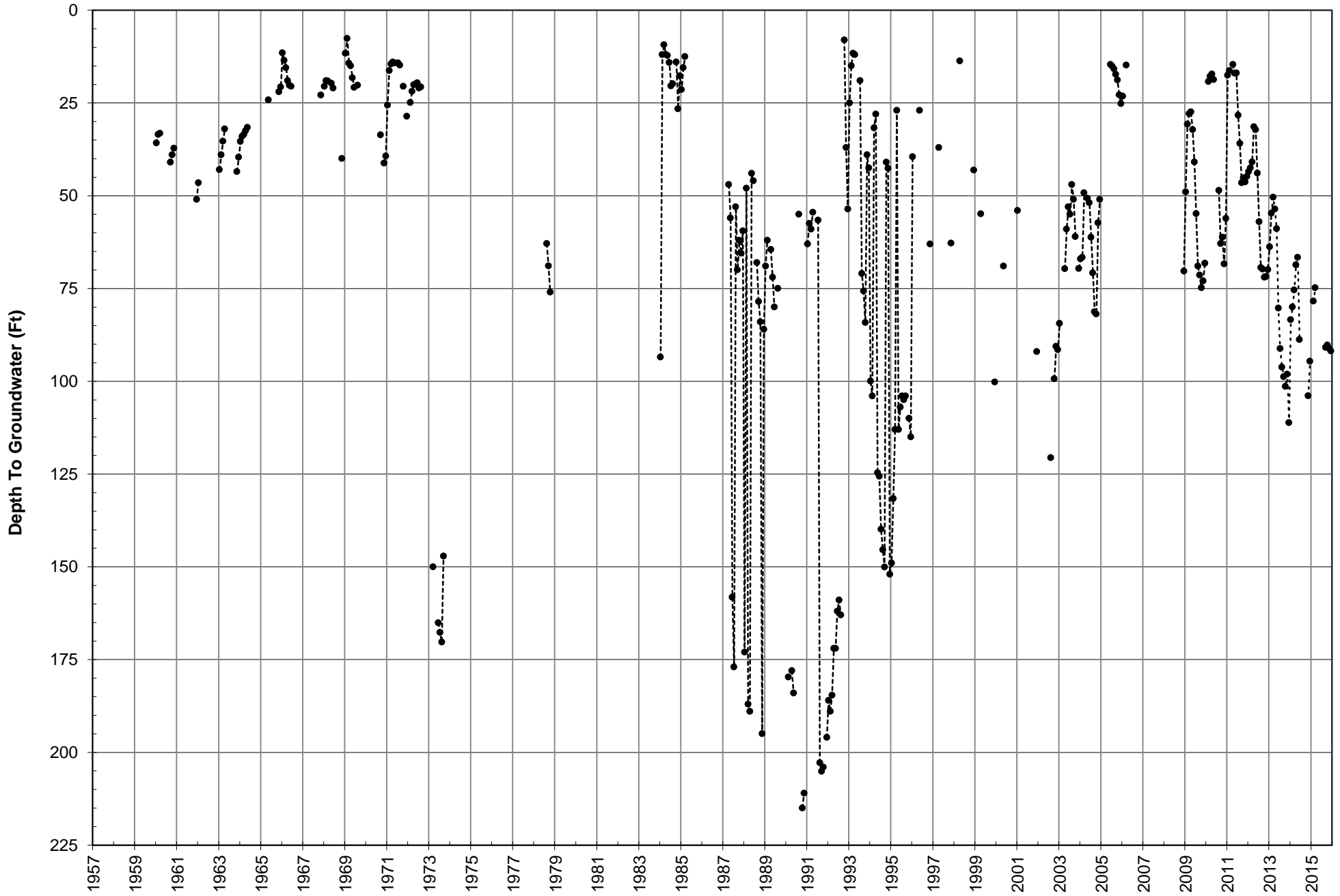
City of San Bernardino





Cajon Canyon Index Well Hydrograph

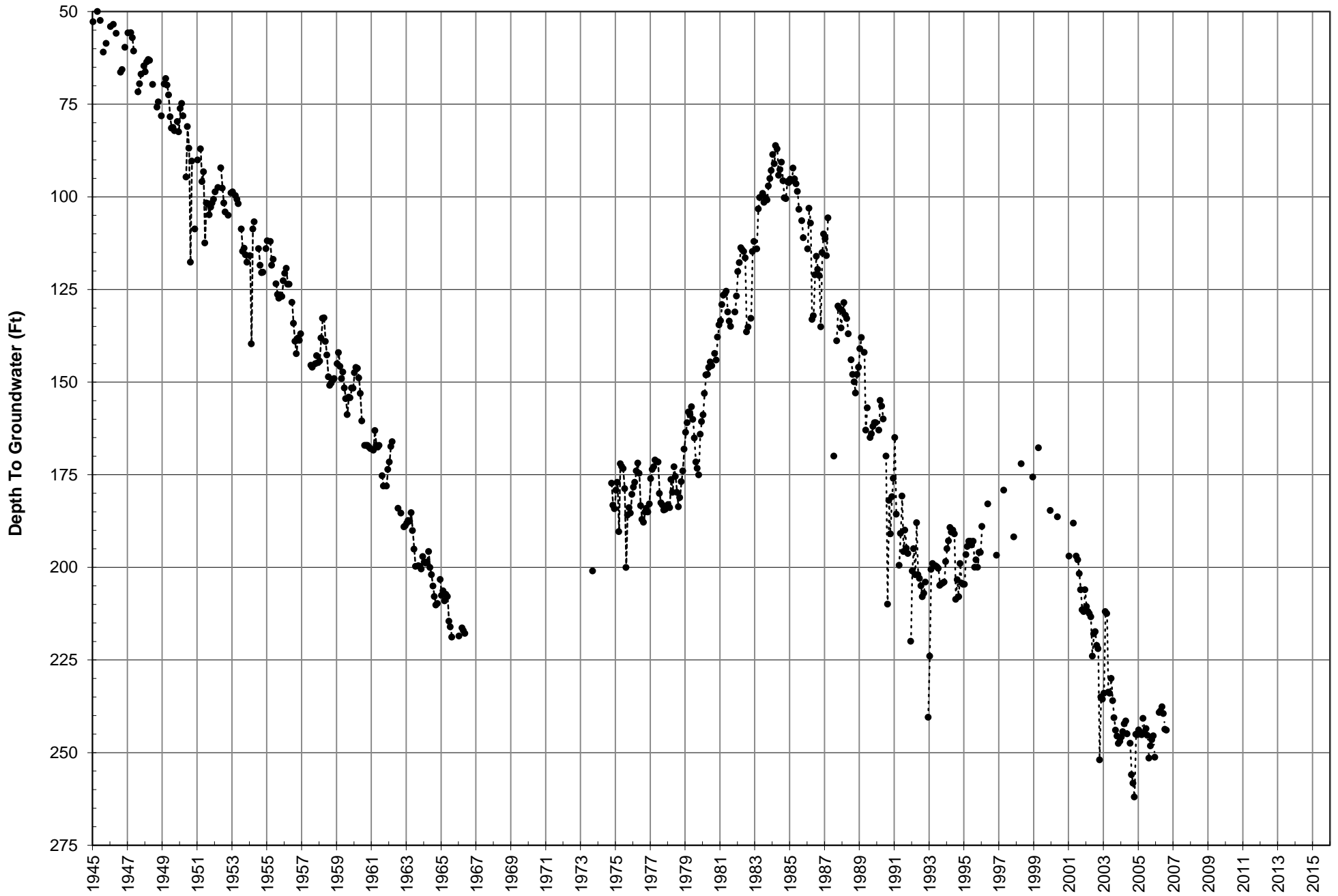
City of San Bernardino





Perris Hill No. 3 Index Well Hydrograph

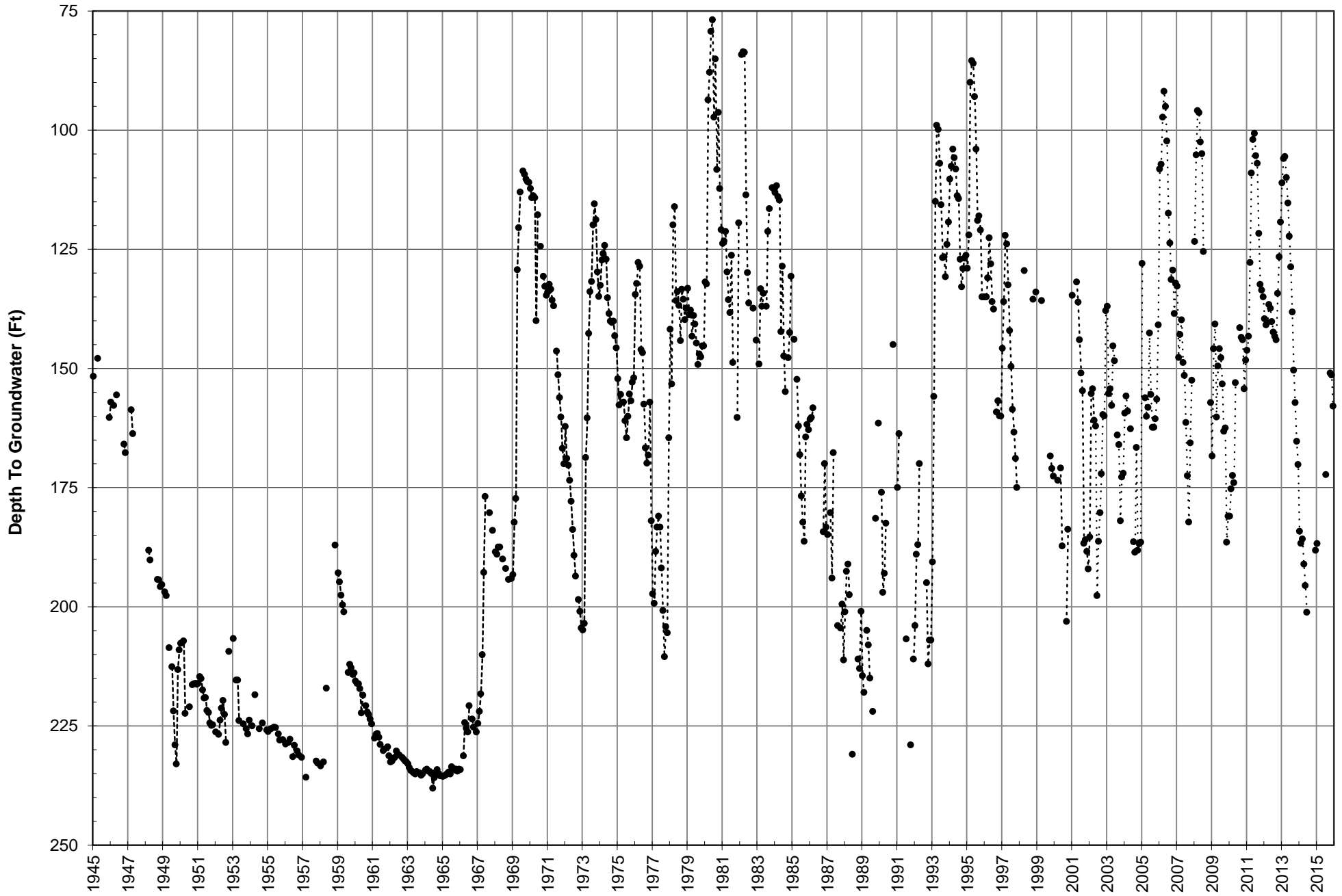
City of San Bernardino





Devil Canyon No. 1 Index Well Hydrograph

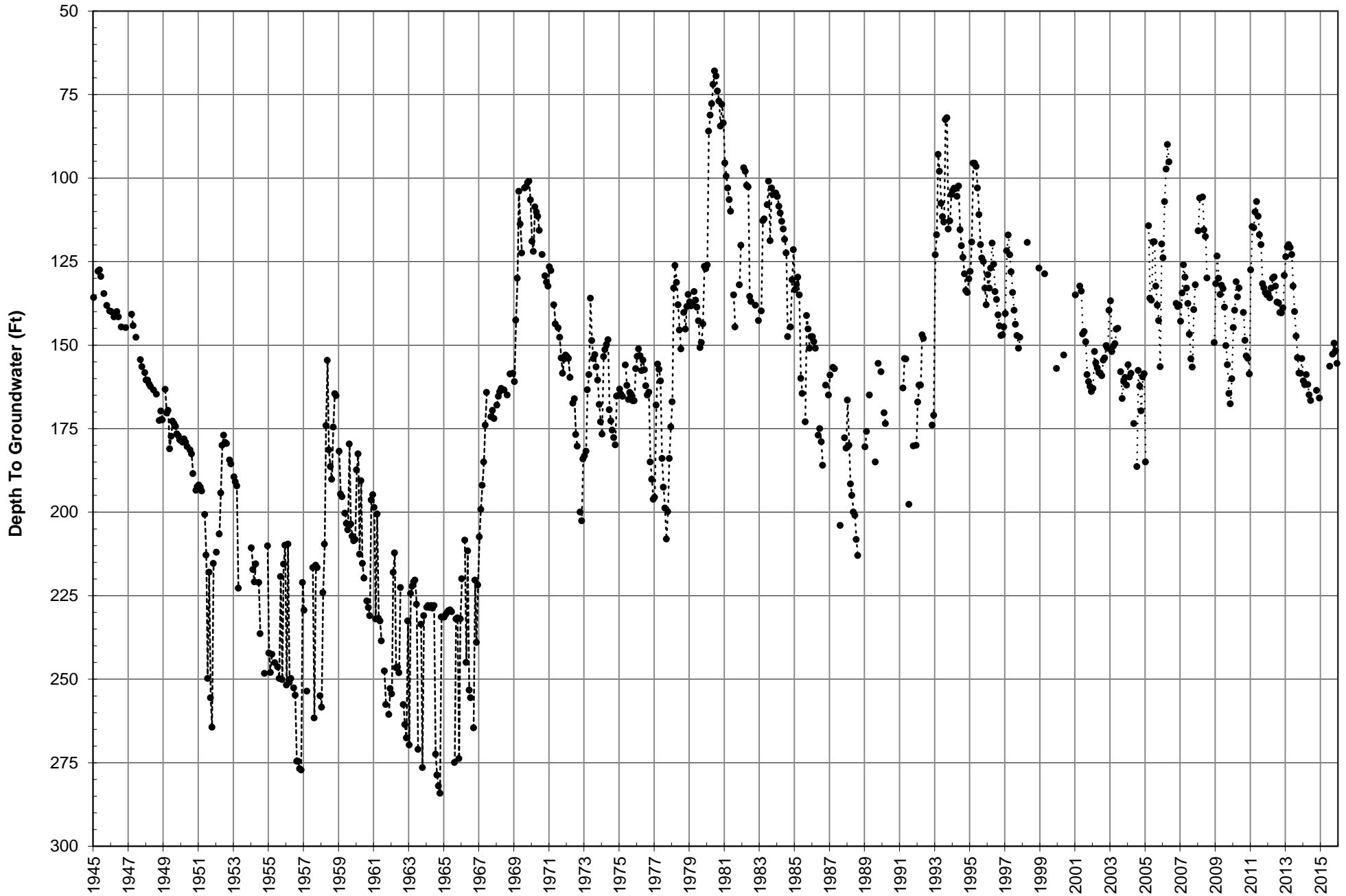
City of San Bernardino





Devil Canyon No. 2 Index Well Hydrograph

City of San Bernardino





Newmark No. 1 Index Well Hydrograph

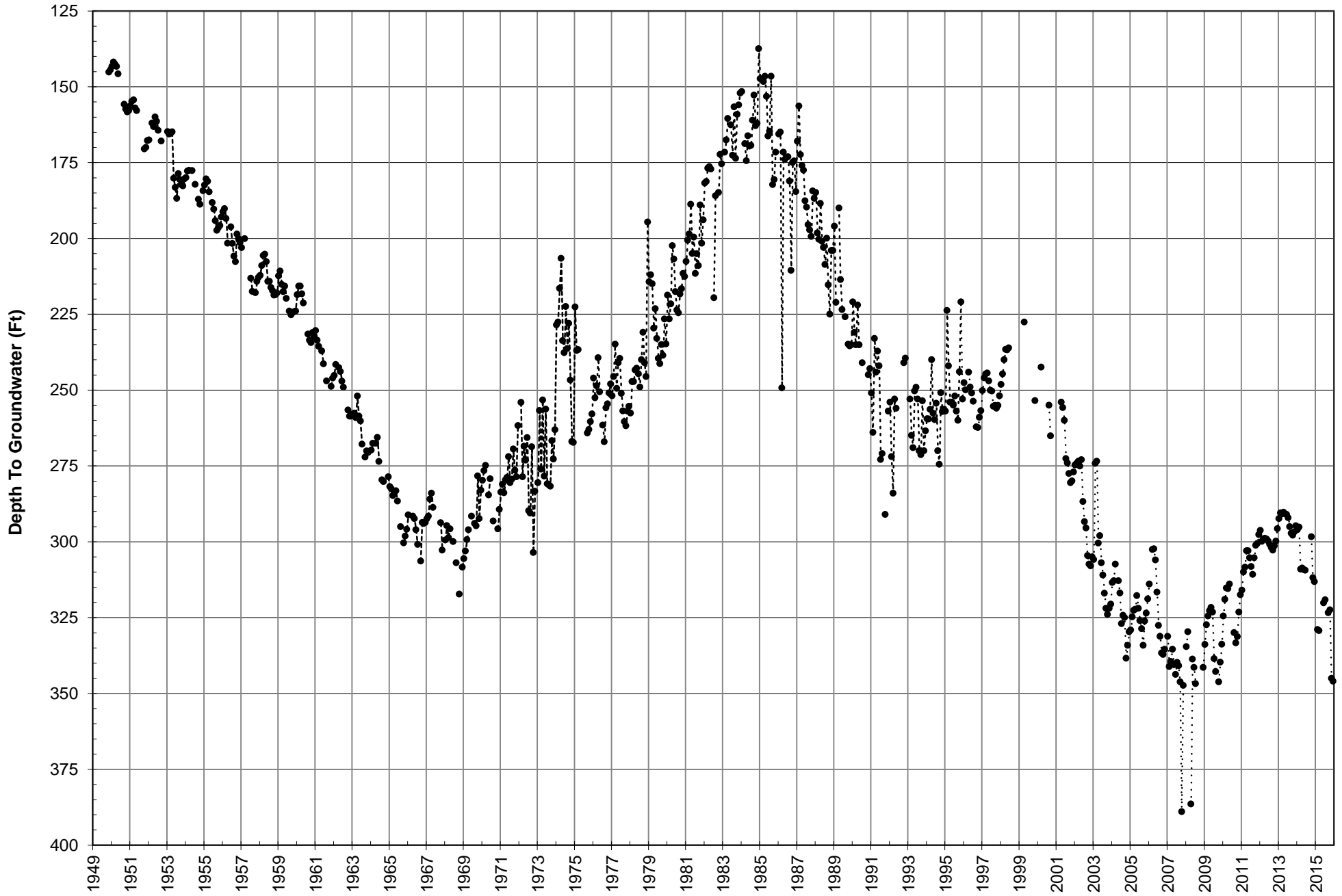
City of San Bernardino





Waterman Ave. Index Well Hydrograph

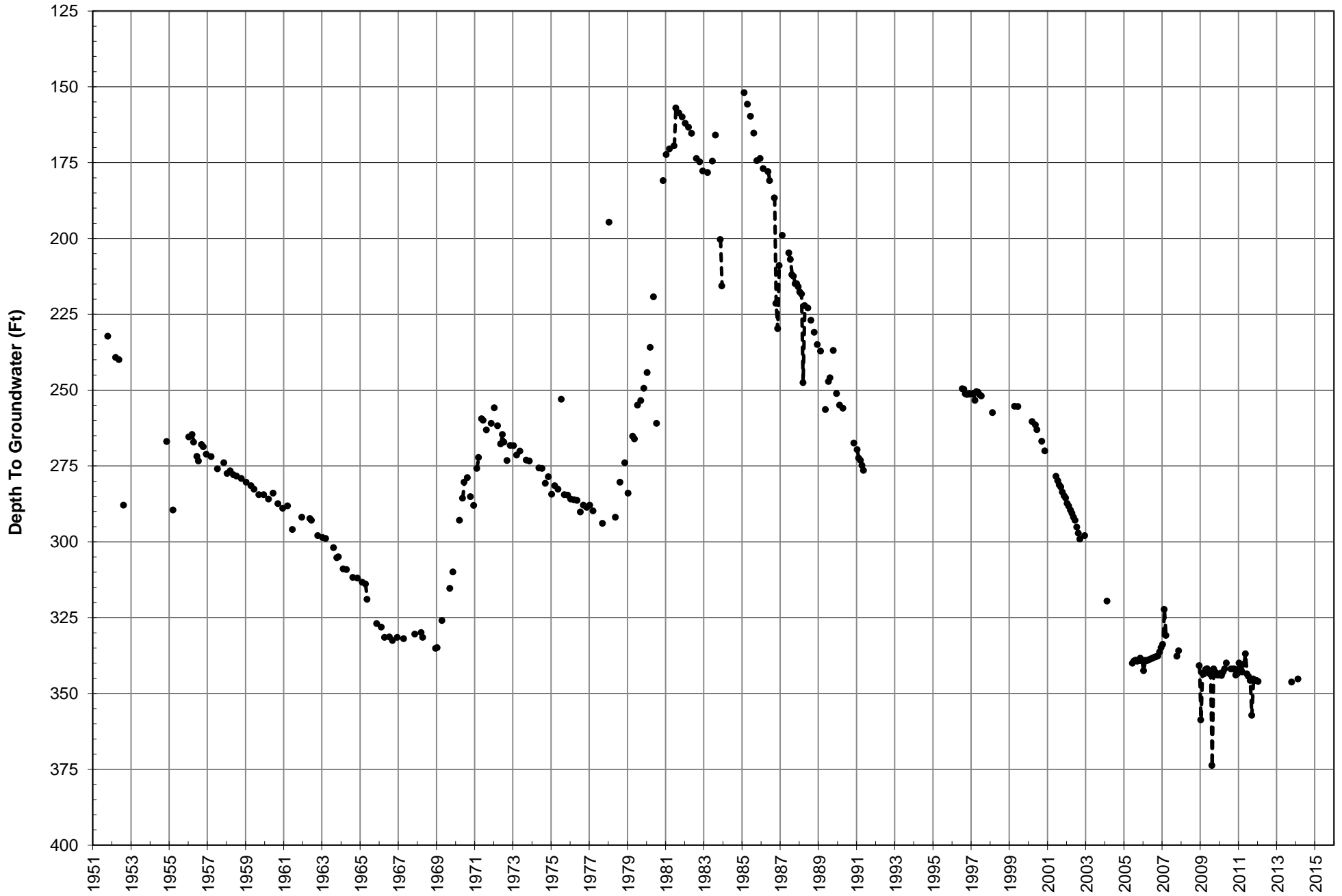
City of San Bernardino





PaperBoard Index Well Hydrograph

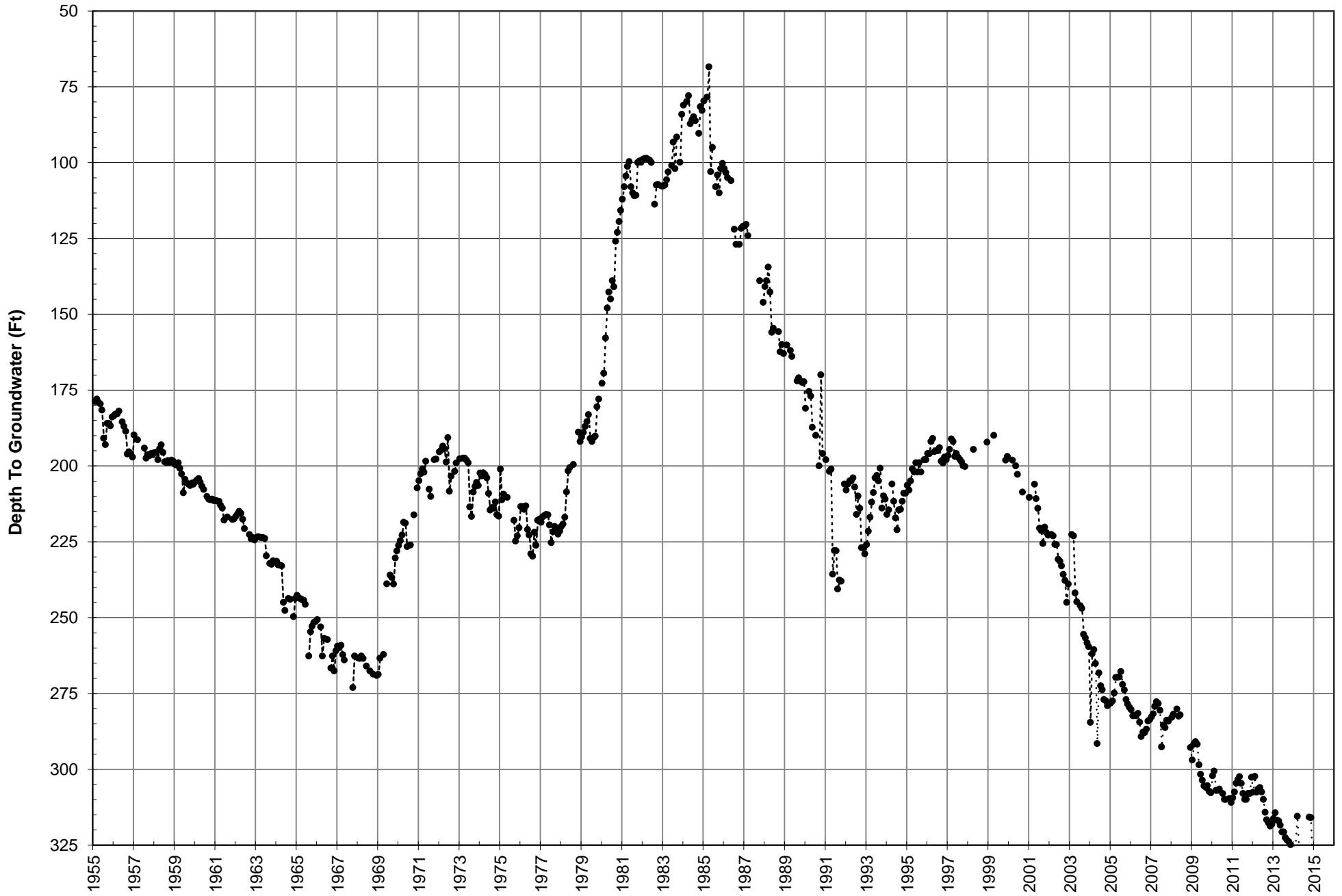
City of San Bernardino





19th St. No. 2 Index Well Hydrograph

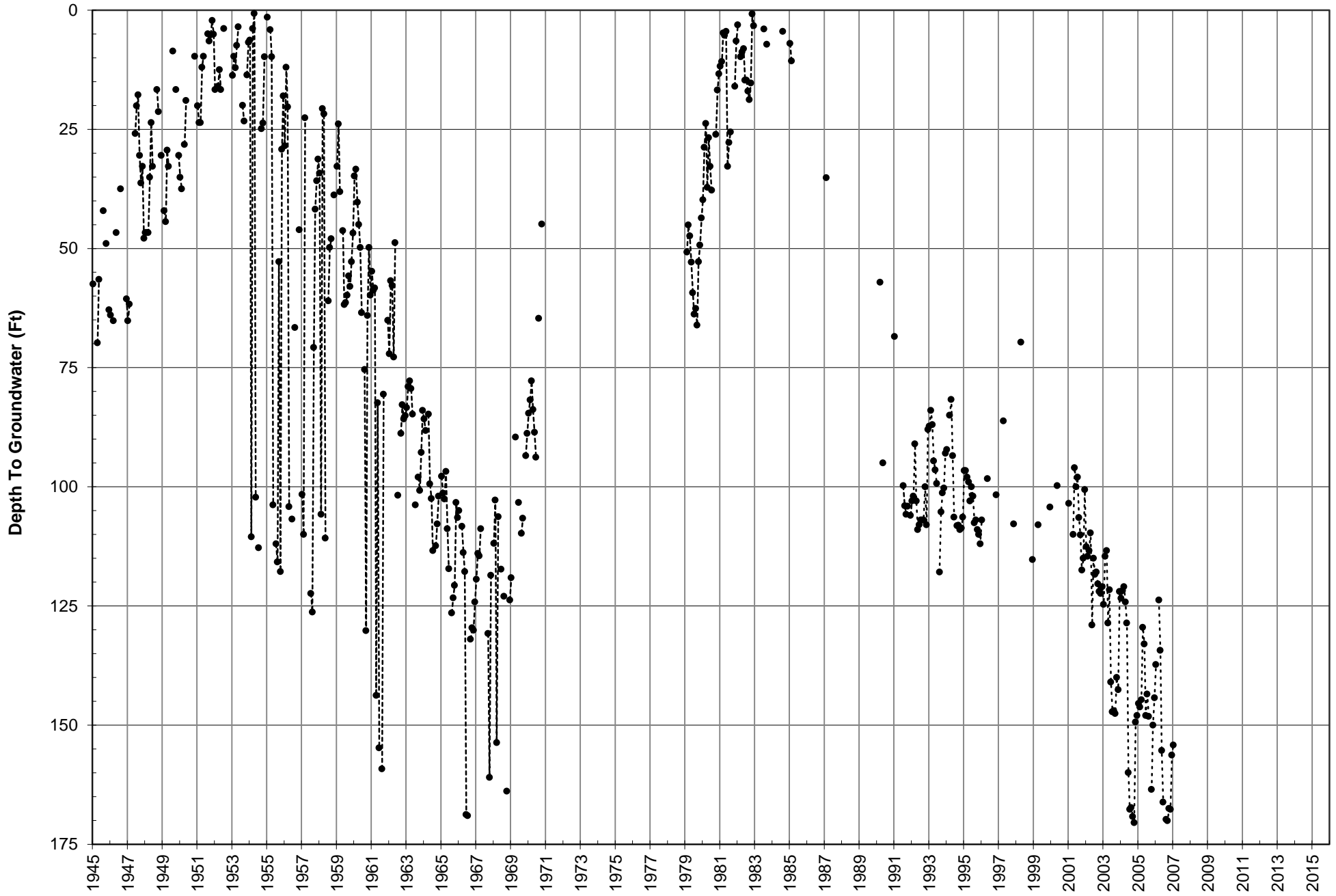
City of San Bernardino





Antil No. 5 Index Well Hydrograph

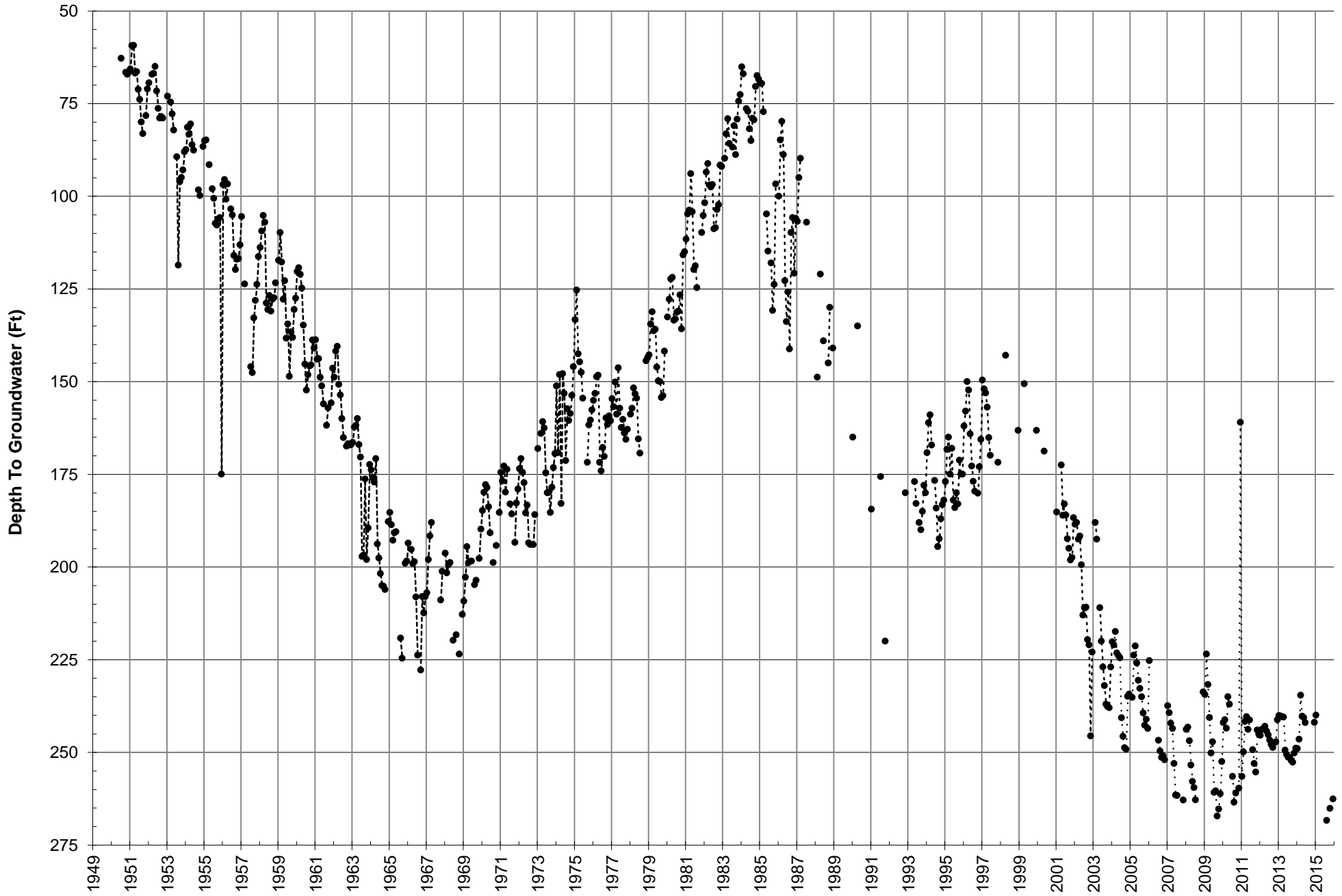
City of San Bernardino





16th St. Index Well Hydrograph

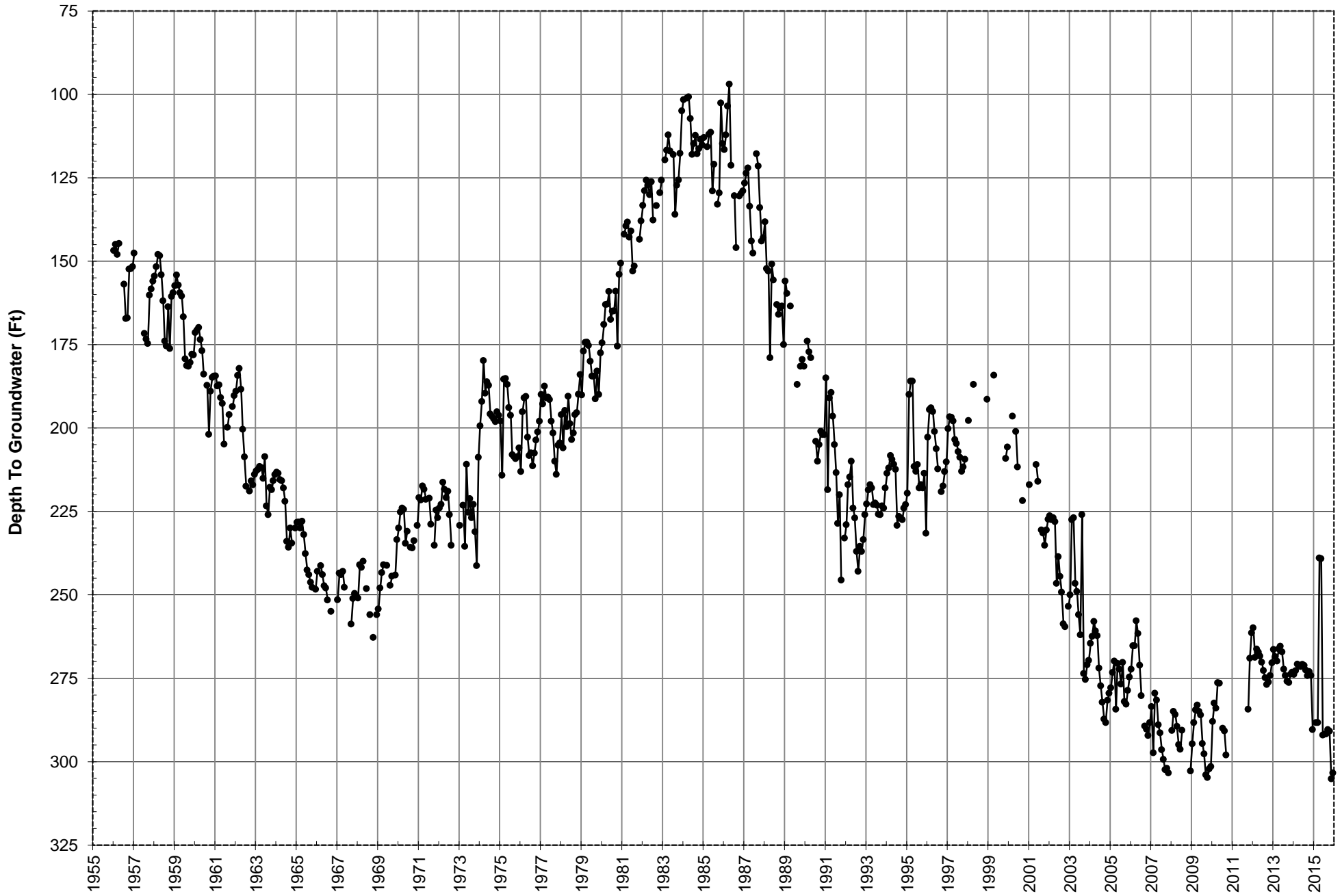
City of San Bernardino





27th St. Index Well Hydrograph

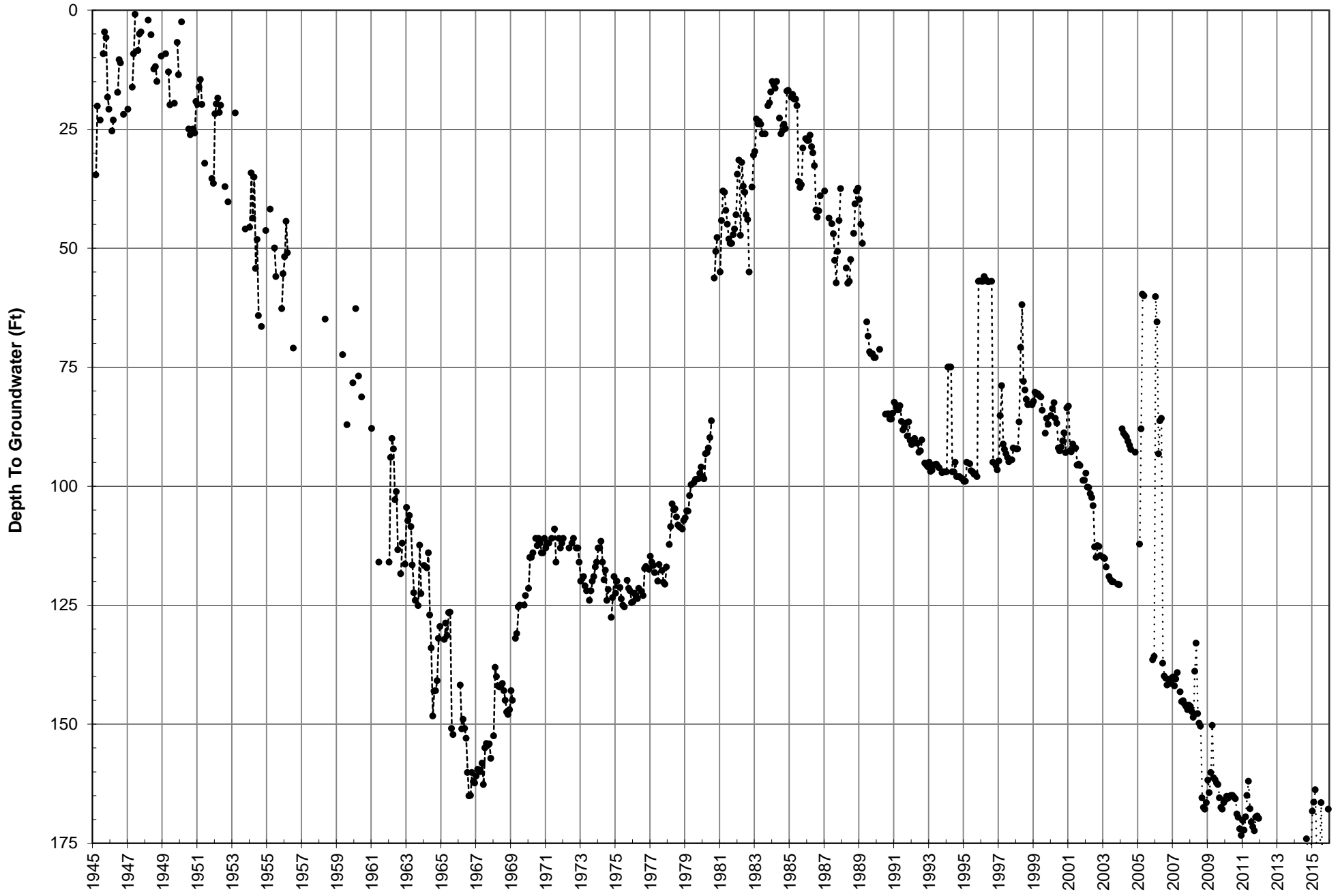
City of San Bernardino





Plant No. 6 Index Well Hydrograph

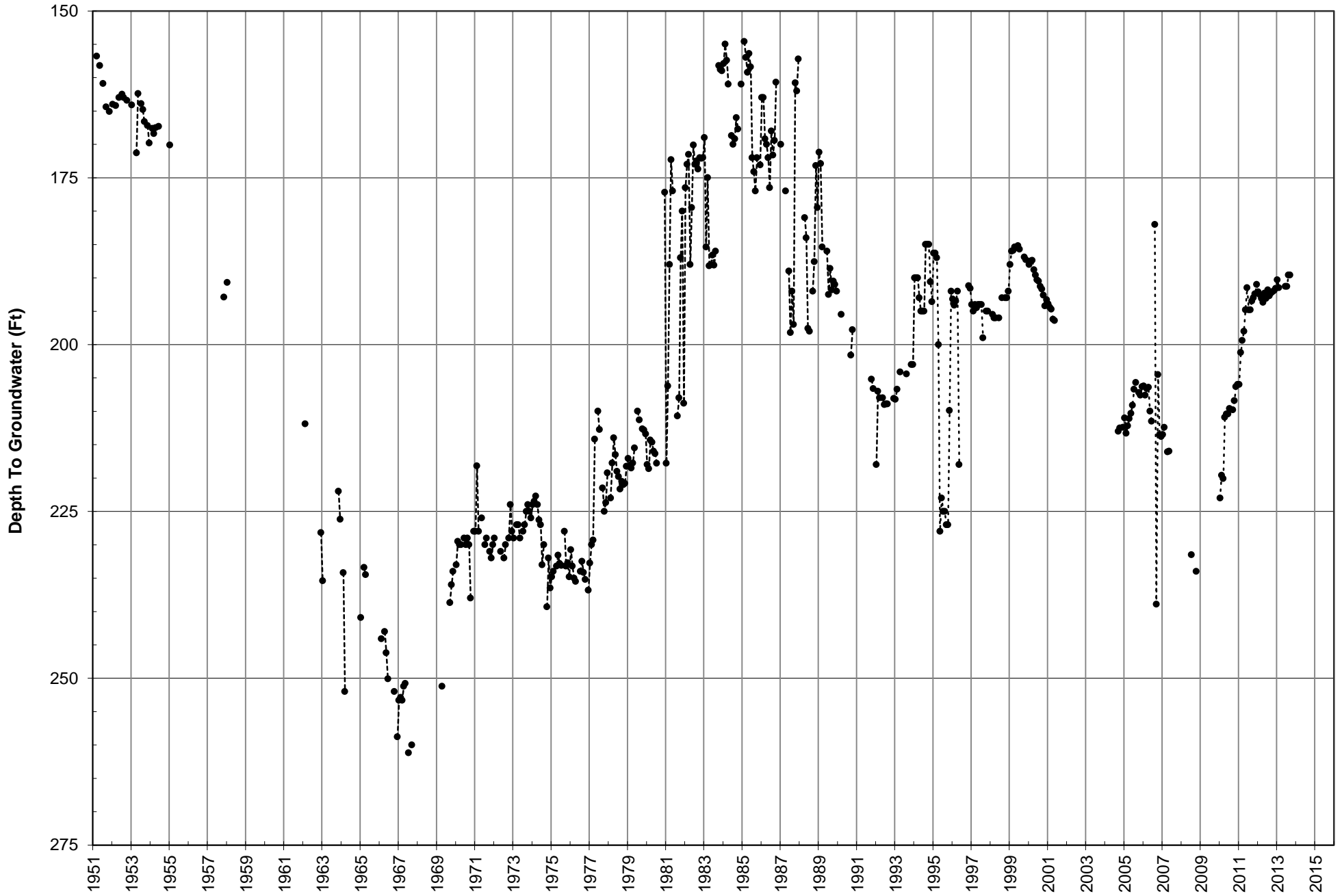
East Valley Water District





Plant No. 27 Index Well Hydrograph

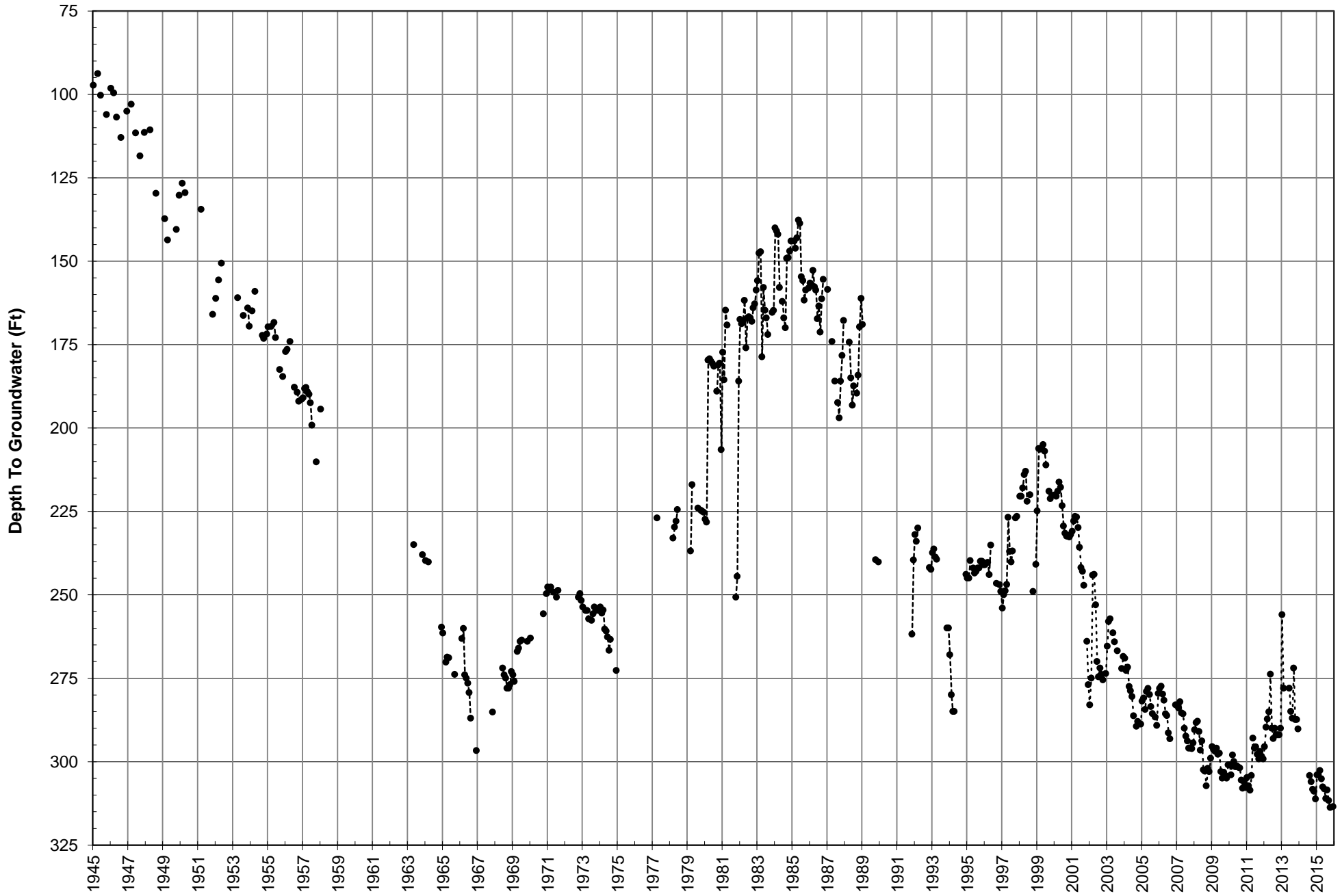
East Valley Water District





Plant No. 41 Index Well Hydrograph

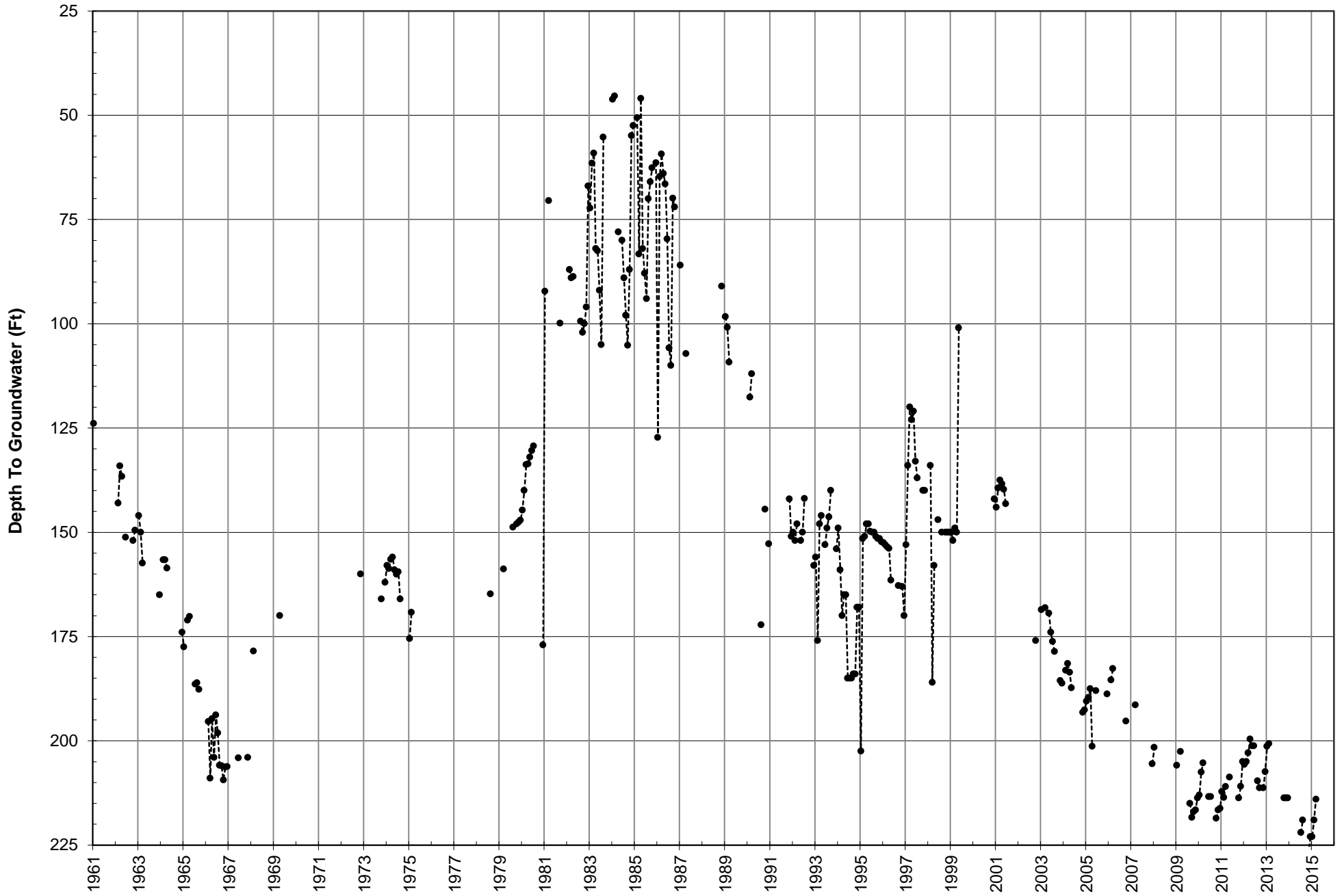
East Valley Water District





Plant No. 9A Index Well Hydrograph

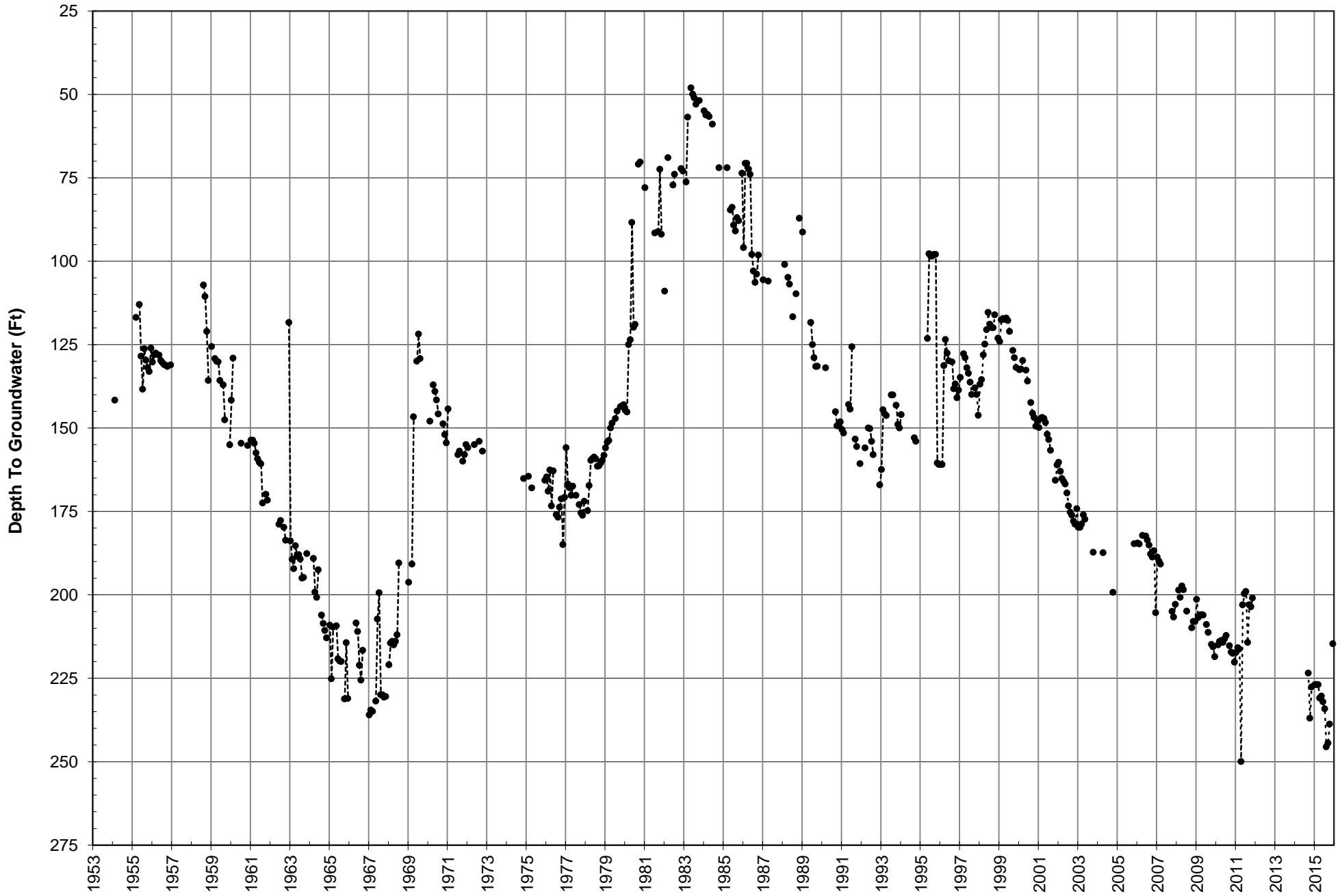
East Valley Water District





Tri City Index Well Hydrograph

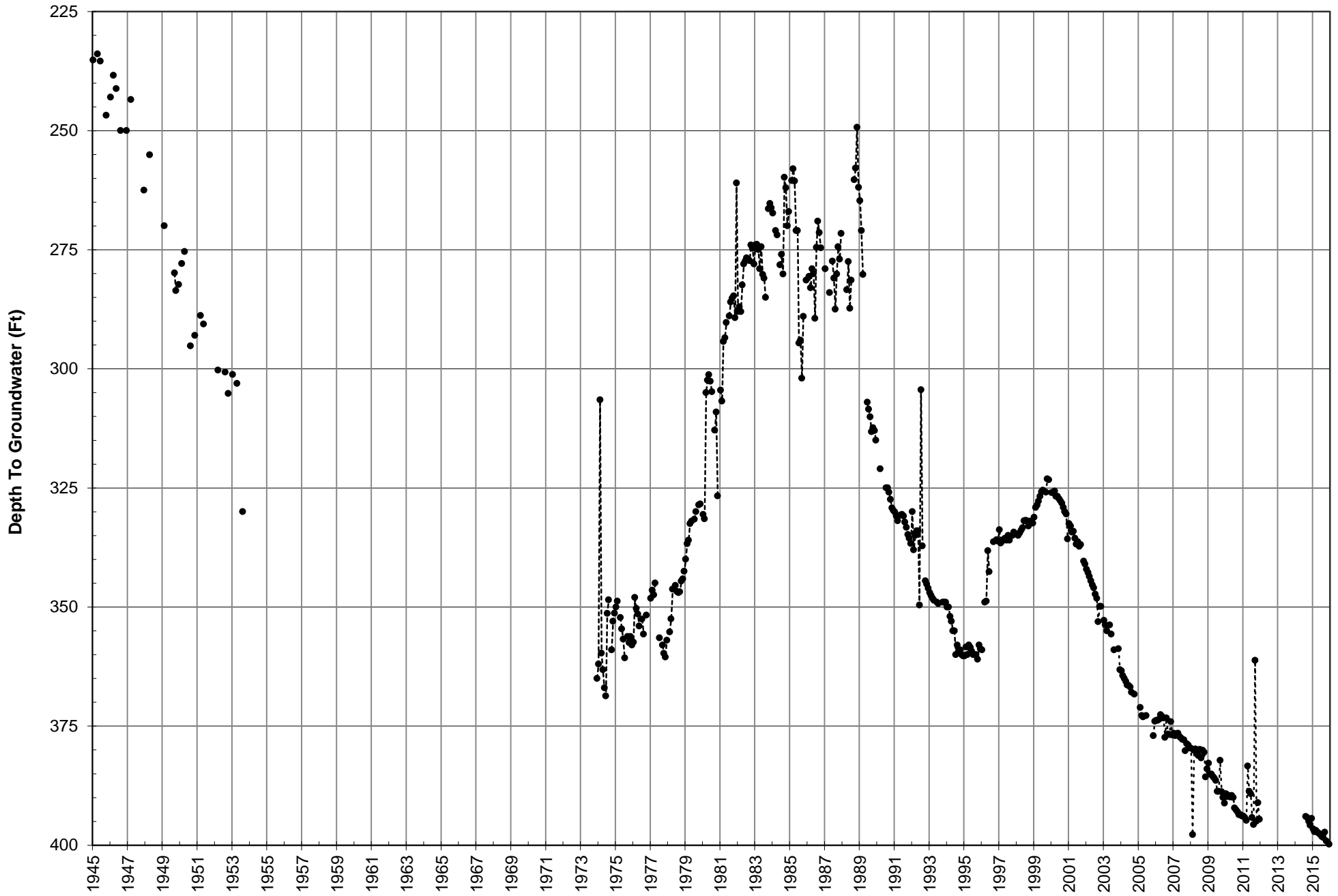
East Valley Water District





Plant No. 94 Index Well Hydrograph

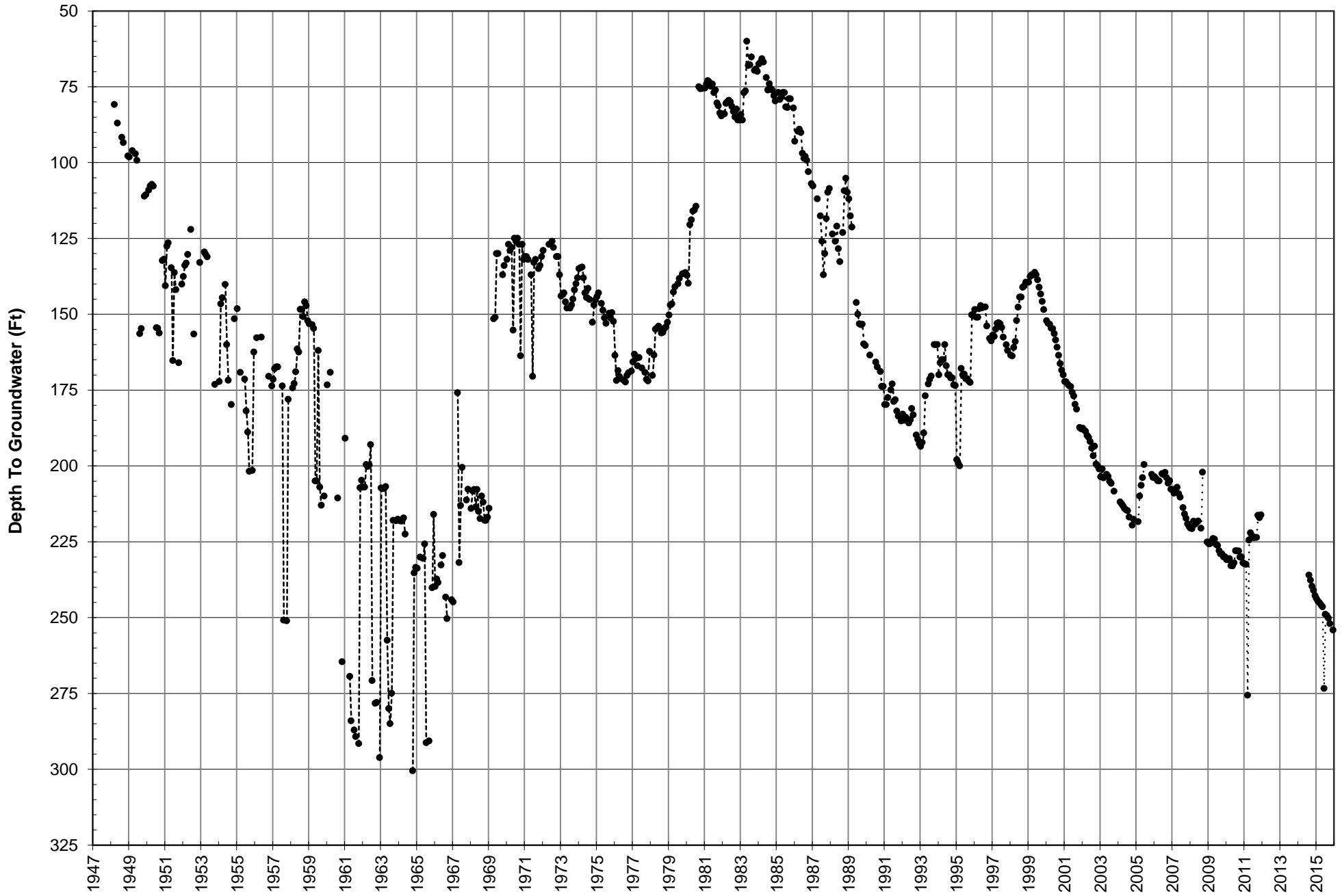
East Valley Water District





Plant No. 102 Index Well Hydrograph

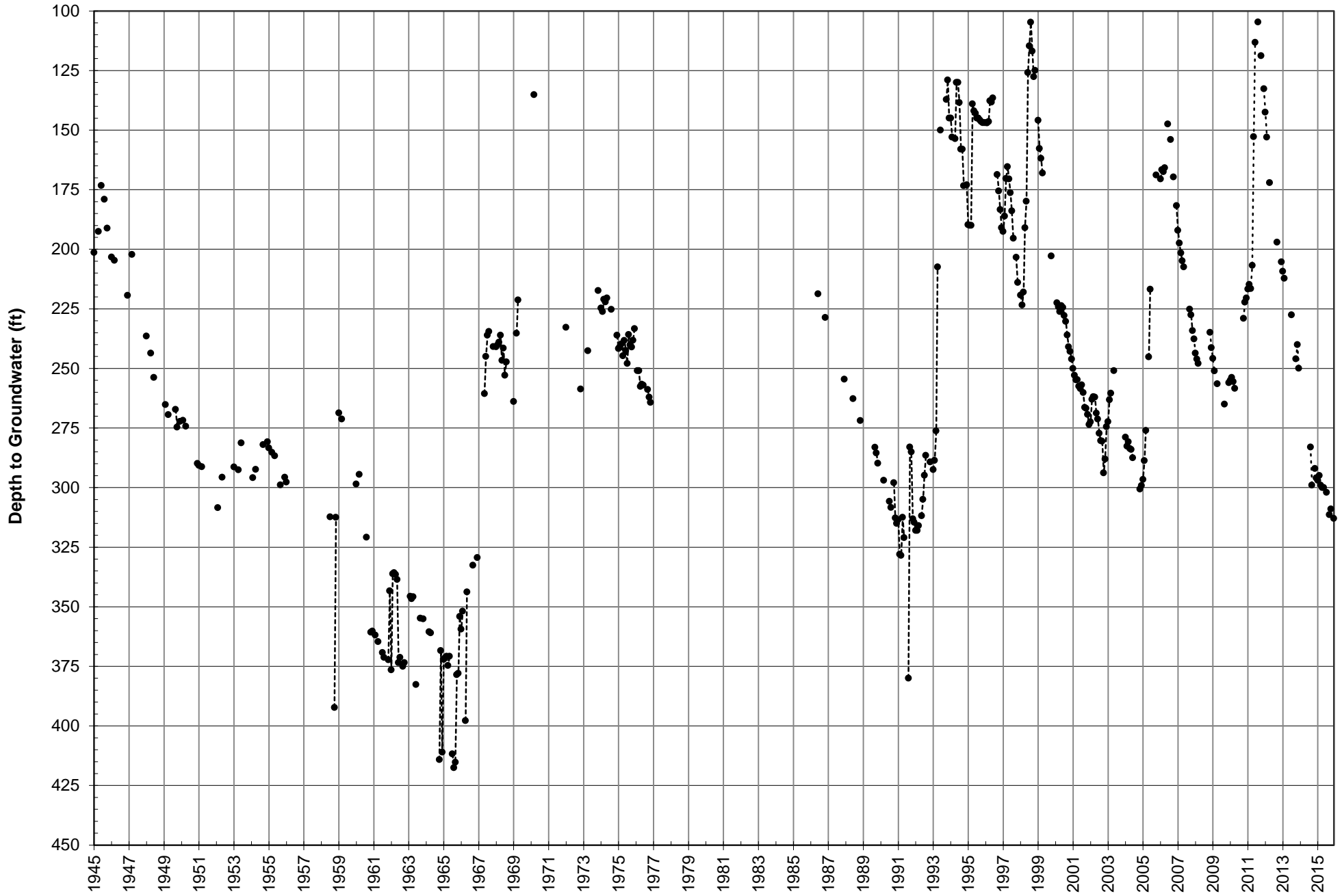
East Valley Water District





Plant No. 142 Index Well Hydrograph

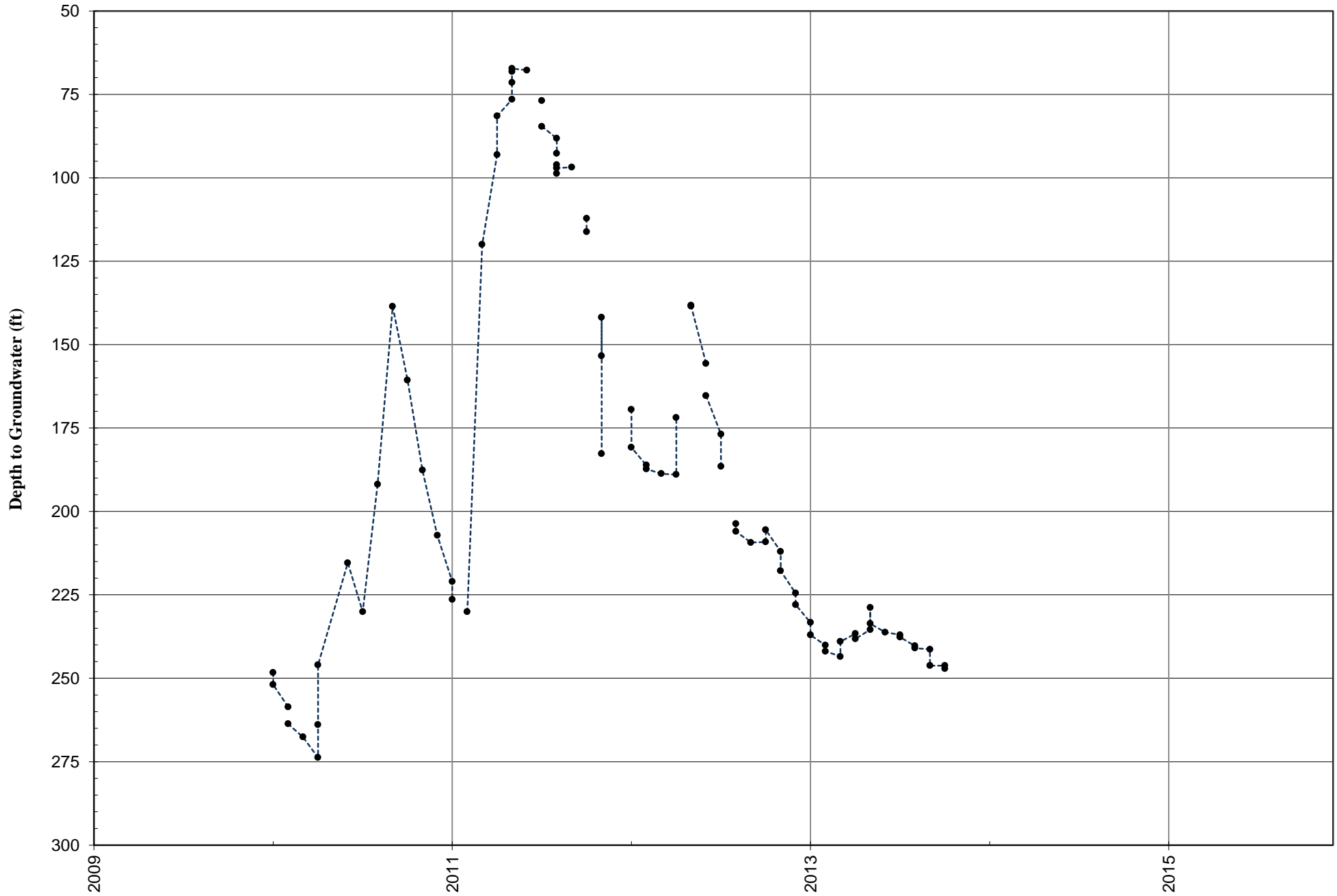
East Valley Water District





SBVWCD # 1 Index Well Hydrograph

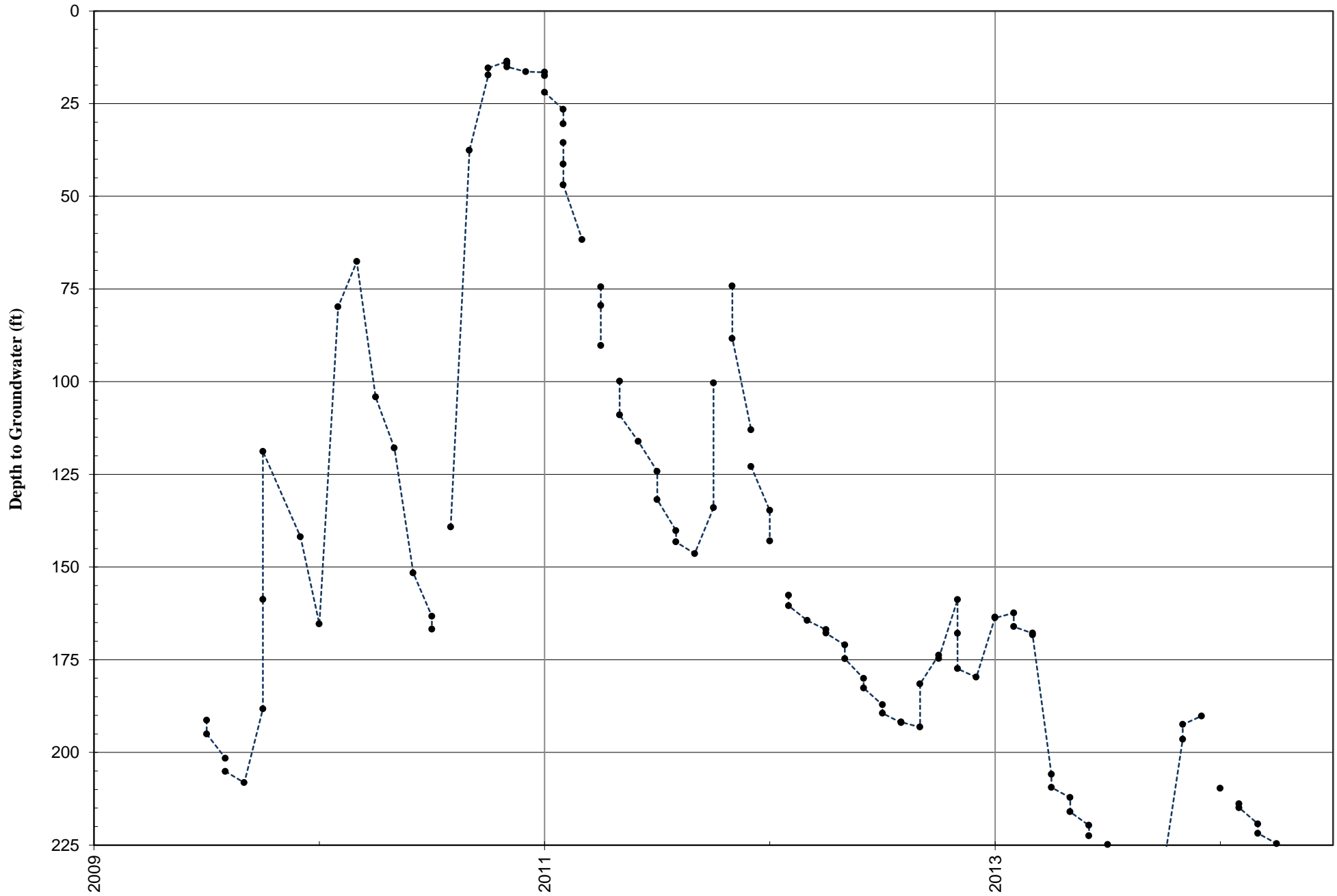
SBVWCD





SBVWCD # 2 Index Well Hydrograph

SBVWCD





SBVWCD # 3 Index Well Hydrograph

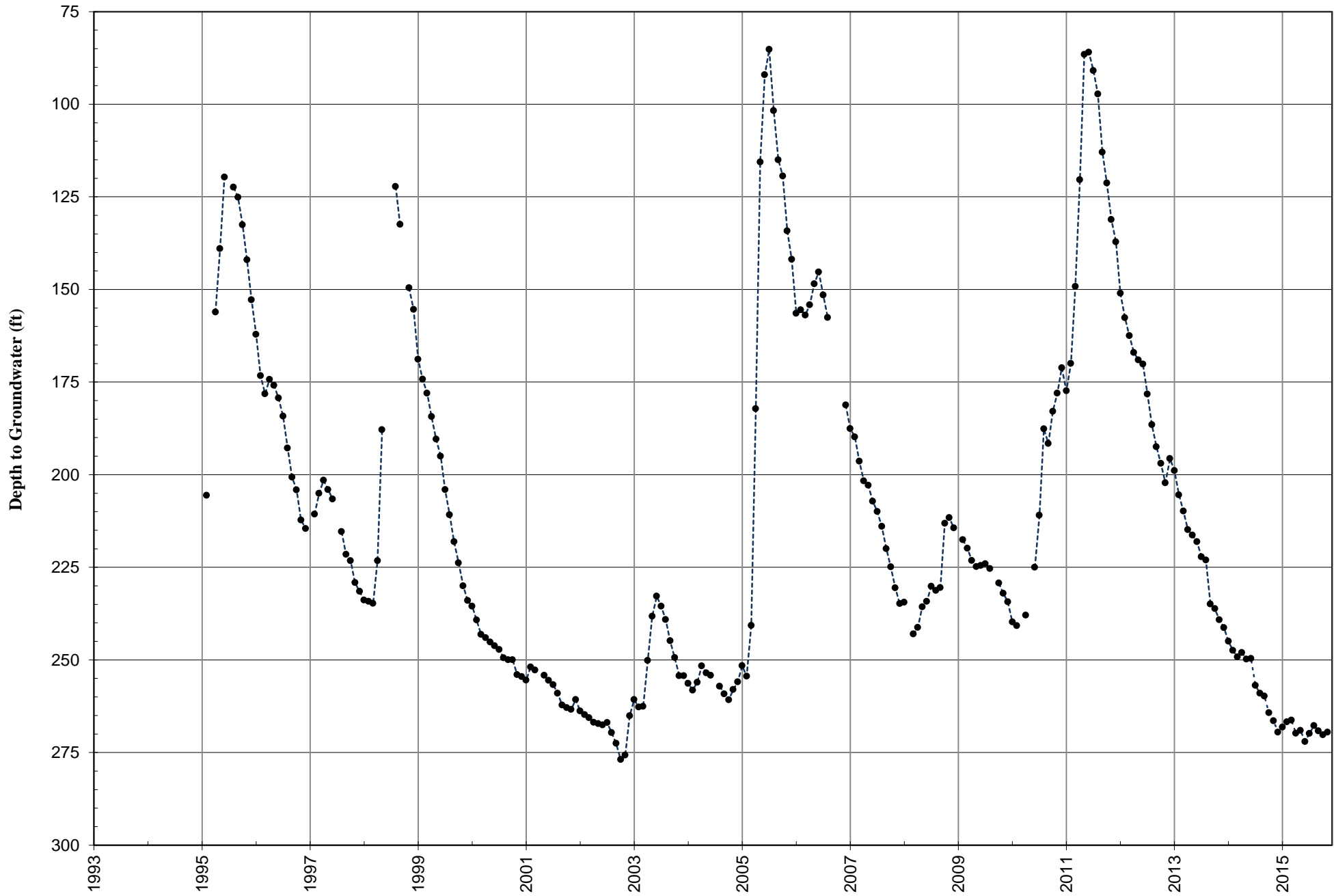
SBVWCD





MC-05 Index Well Hydrograph

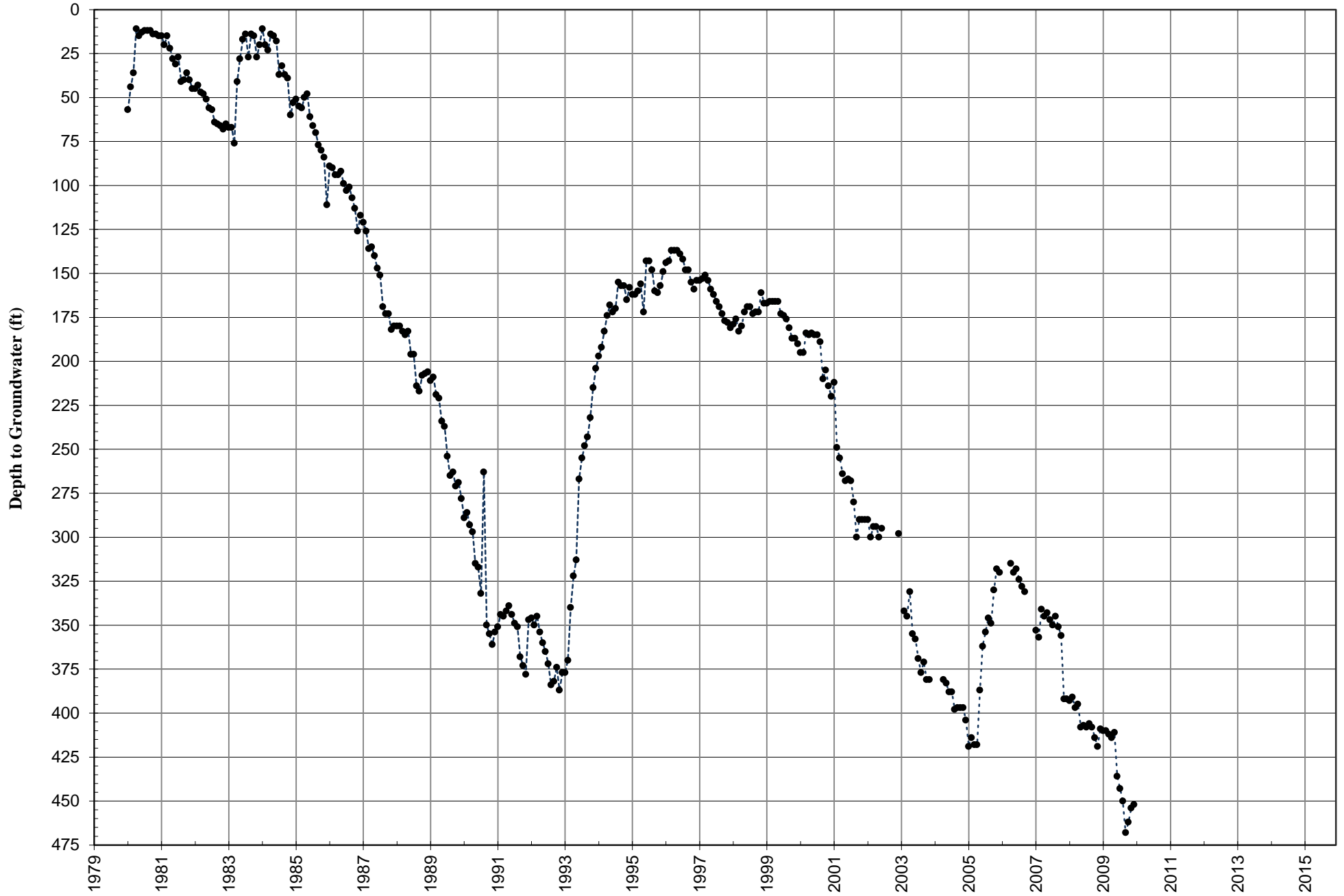
SBVWCD





No. 8 Index Well Hydrograph

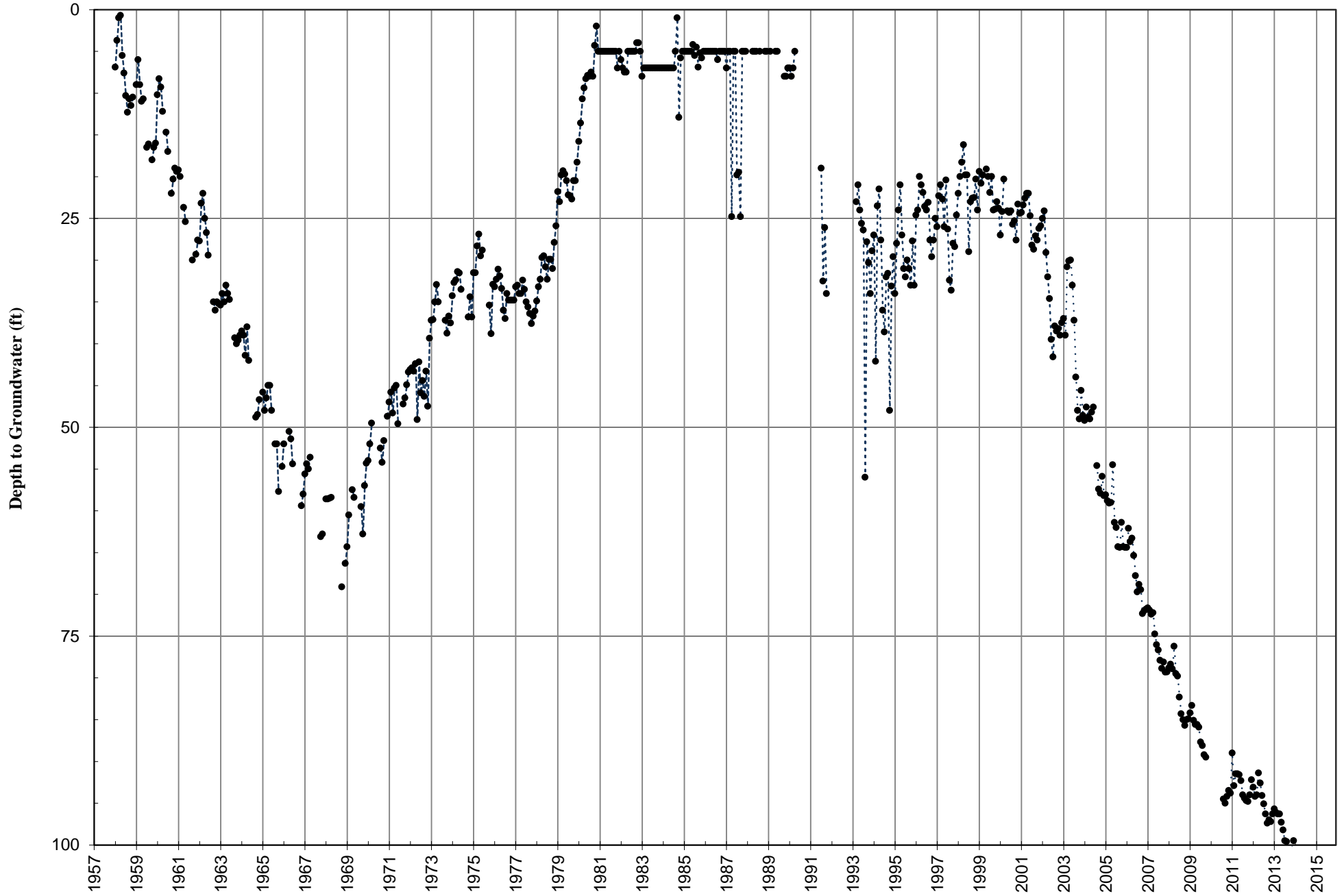
WVWD





Mill & D Index Well Hydrograph

SBMWD



Production Values

(Acre-Feet)

WELL NAME	Agency	Recordation Number	Jul-14	Aug-14	Sep-14	Oct-14	Nov-14	Dec-14	Jan-15	Feb-15	Mar-15	Apr-15	May-15	Jun-15	SBVWCD Wells	Subbasin Name	AGG or Non AGG
1	Arrowhead Country Club	3601925	28.67	28.67	28.67	28.67	28.67	28.67	29.42	29.42	29.42	29.42	29.42	29.42	Yes	Bunker Hill II West of Mentone Fault	Agricultural
Judson 1	Bear Valley Mutual Water Company	3600023	0.00	0.00	0.00	0.00	0.00	0.00	29.49	29.49	29.49	29.49	29.49	29.49	Yes	Bunker Hill II West of Mentone Fault	Agricultural
San Bernardino Ave. 1	Bear Valley Mutual Water Company	3601585	7.01	7.01	7.01	7.01	7.01	7.01	0.00	0.00	0.00	0.00	0.00	0.00	Yes	Bunker Hill II West of Mentone Fault	Agricultural
Bell Well	Calvary Chapel Packinghouse	3600449	1.90	1.90	1.90	1.90	1.90	1.90	0.03	0.03	0.03	0.03	0.03	0.03	Yes	Bunker Hill II West of Mentone Fault	Non-Agricultural
Calvary Well	Calvary Chapel Packinghouse	3603919	7.54	7.54	7.54	7.54	7.54	7.54	8.64	8.64	8.64	8.64	8.64	8.64	Yes	Bunker Hill II West of Mentone Fault	Non-Agricultural
Alabama St. 2	CEMEX USA	3601420	5.98	5.98	5.98	5.98	5.98	5.98	8.53	8.53	8.53	8.53	8.53	8.53	Yes		Non-Agricultural
Orange St.	CEMEX USA	3603653	29.78	29.78	29.78	29.78	29.78	29.78	15.67	15.67	15.67	15.67	15.67	15.67	Yes		Non-Agricultural
Well 13	Colton, City of	3601257	73.60	64.00	67.20	67.10	62.70	71.00	72.69	65.10	72.40	64.10	63.40	58.10		Bunker Hill I Southwest of 215 Freeway	Non-Agricultural
Well 15	Colton, City of	3601259	0.00	0.00	0.00	0.00	0.00	0.00	0.00	0.00	0.00	0.00	0.00	0.00		Outside	Non-Agricultural
Well 16	Colton, City of	3601260	43.90	44.80	51.00	54.80	56.50	63.80	64.10	57.69	63.80	59.20	58.70	53.10		Bunker Hill I Southwest of 215 Freeway	Non-Agricultural
Well 17	Colton, City of	3601261	168.70	168.60	161.50	167.20	161.40	66.10	21.40	156.60	62.00	20.40	0.00	34.10		Outside	Non-Agricultural
Well 19	Colton, City of	3602405	84.20	75.90	86.70	92.50	61.00	0.40	33.30	26.70	11.90	41.90	29.30	18.50		Bunker Hill I Southwest of 215 Freeway	Non-Agricultural
Well 21	Colton, City of	3602793	129.50	72.10	0.00	0.00	0.00	0.00	0.00	0.00	0.00	0.00	67.20	118.10		Bunker Hill I Southwest of 215 Freeway	Non-Agricultural
Well 22	Colton, City of	3602881	0.00	0.00	0.00	0.00	0.00	0.00	0.00	0.00	0.00	0.00	0.00	0.00		Outside	Non-Agricultural
Well 23	Colton, City of	3603367	66.30	19.20	18.70	3.70	0.30	0.30	2.30	1.70	2.20	3.20	6.70	17.00		Bunker Hill I Southwest of 215 Freeway	Non-Agricultural
Well 24	Colton, City of	3603598	114.50	180.00	153.80	149.80	134.70	77.20	69.10	0.00	122.30	189.80	176.70	169.50		Outside	Non-Agricultural
Well 26	Colton, City of	3603704	0.00	0.00	0.00	0.00	0.00	0.00	0.00	0.00	0.00	0.00	0.00	0.00		Bunker Hill I Southwest of 215 Freeway	Non-Agricultural
Well 27	Colton, City of	3604006	164.00	161.70	162.60	150.00	146.60	182.70	171.60	154.80	168.80	159.00	170.40	162.10		Bunker Hill I Southwest of 215 Freeway	Non-Agricultural
Well 28	Colton, City of	3604007	0.00	0.00	0.00	0.00	0.00	0.00	0.00	0.00	0.00	0.00	0.00	0.00		Bunker Hill I Southwest of 215 Freeway	Non-Agricultural
Well 29	Colton, City of	3604008	0.00	0.00	0.00	0.00	0.00	0.00	0.00	0.00	0.00	0.00	0.00	0.00		Bunker Hill I Southwest of 215 Freeway	Non-Agricultural
Well 30	Colton, City of		287.40	206.50	250.70	228.30	100.10	92.00	177.50	118.60	225.40	238.30	195.40	245.00		Outside	Non-Agricultural
Fifth Ave. 1	Crafton Water Company	3600272	27.25	27.25	27.25	27.25	27.25	27.25	29.70	29.70	29.70	29.70	29.70	29.70	Yes	Bunker Hill II East of Mentone Fault South	Agricultural
Garnet/2 Zanja Well	Crafton Water Company	3602186	2.96	2.96	2.96	2.96	2.96	2.96	0.23	0.23	0.23	0.23	0.23	0.23	Yes	Bunker Hill II East of Mentone Fault North	Agricultural
Cram-Patterson 2	Cram Patterson Well Co.	3600188	78.25	78.25	78.25	78.25	78.25	78.25	25.62	25.62	25.62	25.62	25.62	25.62	Yes	Bunker Hill II East of Mentone Fault North	Agricultural
3	Devore	3602384	20.34	25.77	28.00	24.45	17.81	12.28	8.82	2.30	0.00	0.00	0.00	8.18		Bunker Hill I Northeast of 215 Freeway	Non-Agricultural
2A	Devore	3602383	20.83	23.39	22.87	17.81	15.65	12.93	9.05	17.78	14.19	6.45	14.85	23.93		Bunker Hill I Northeast of 215 Freeway	Non-Agricultural
4	Devore	3602428	3.69	4.80	8.64	7.45	4.00	2.33	1.00	1.60	2.27	1.91	1.34	4.03		Bunker Hill I Southwest of 215 Freeway	Non-Agricultural
Well 107	East Valley Water District	3602370	0.00	0.00	0.00	0.00	0.00	0.00	0.00	0.00	0.00	0.00	0.00	0.00	Yes	Bunker Hill II West of Mentone Fault	Agricultural
Well 107	East Valley Water District	3602370	0.00	0.00	0.00	0.00	0.00	0.00	0.00	0.00	0.00	0.00	0.00	0.00	Yes	Bunker Hill II West of Mentone Fault	Non-Agricultural
Well 11A	East Valley Water District	3602563	0.00	0.00	4.56	0.00	62.05	28.79	35.70	0.00	63.69	84.08	65.07	67.44	Yes	Pressure Zone North of Santa Ana Wash	Non-Agricultural
Well 12	East Valley Water District	3601663	0.00	0.00	0.00	0.00	0.00	0.00	0.00	0.00	0.00	0.00	0.00	0.00	Yes	Pressure Zone North of Santa Ana Wash	Non-Agricultural
Well 120	East Valley Water District	3600680	0.00	0.00	0.00	0.00	0.00	0.00	0.00	0.00	0.00	0.00	0.00	0.00	Yes	Bunker Hill II West of Mentone Fault	Non-Agricultural
Well 125	East Valley Water District	3602799	135.41	123.41	89.38	79.41	89.38	47.90	27.44	69.08	58.19	77.32	64.79	70.58	Yes	Bunker Hill II East of Mentone Fault North	Non-Agricultural
Well 12A	East Valley Water District	3602034	0.00	0.00	0.00	0.00	0.00	0.00	0.00	0.00	0.00	0.00	0.00	0.00	Yes	Pressure Zone North of Santa Ana Wash	Non-Agricultural
Well 132-5	East Valley Water District	3603904	143.86	143.46	134.97	146.96	106.28	103.86	82.02	109.63	40.01	139.85	126.92	136.64	Yes	Pressure Zone North of Santa Ana Wash	Non-Agricultural
Well 136-1	East Valley Water District	3601987	0.00	0.00	0.00	0.00	0.00	0.00	0.00	0.00	0.00	0.00	0.00	0.00	Yes	Bunker Hill II West of Mentone Fault	Non-Agricultural
Well 136-2	East Valley Water District	3602560	0.00	0.00	0.00	0.00	0.00	0.00	0.00	0.00	0.00	0.00	0.00	0.00	Yes	Bunker Hill II West of Mentone Fault	Non-Agricultural
Well 141	East Valley Water District	3603247	184.28	178.54	140.70	137.15	107.56	79.18	101.25	107.18	136.30	149.00	125.28	168.82	Yes	Pressure Zone North of Santa Ana Wash	Non-Agricultural
Well 142	East Valley Water District	3600220	88.53	59.48	36.51	49.22	0.85	0.00	0.00	0.00	0.00	0.00	2.79	8.10	Yes	Bunker Hill II West of Mentone Fault	Non-Agricultural
Well 143	East Valley Water District	3603583	128.97	114.19	128.51	123.94	13.30	0.00	0.00	0.00	0.00	0.00	0.00	0.00	Yes	Bunker Hill II West of Mentone Fault	Non-Agricultural
Well 146	East Valley Water District	3601639	19.99	17.55	12.49	3.82	13.12	1.29	8.58	1.22	11.09	6.19	8.24	4.59	Yes	Bunker Hill II West of Mentone Fault	Non-Agricultural
Well 146A	East Valley Water District	3603774	99.88	73.85	67.92	87.51	62.99	68.47	63.44	11.41	11.52	65.25	52.37	54.19	Yes	Bunker Hill II West of Mentone Fault	Non-Agricultural
Well 147	East Valley Water District	3603734	223.12	172.46	175.90	157.89	155.01	102.68	152.07	149.67	157.21	165.56	76.97	94.55	Yes	Bunker Hill II West of Mentone Fault	Non-Agricultural
Well 151	East Valley Water District	3603926	334.75	326.38	262.81	266.23	184.20	183.47	180.58	188.30	236.49	273.33	234.37	303.76	Yes	Pressure Zone North of Santa Ana Wash	Non-Agricultural
Well 24A	East Valley Water District	3601671	71.24	15.17	17.45	18.95	47.58	32.29	15.57	19.74	41.01	78.88	70.48	16.01	Yes	Bunker Hill II West of Mentone Fault	Non-Agricultural
Well 24B	East Valley Water District	3602337	129.63	47.35	161.74	71.45	0.00	0.00	1.60	0.00	0.00	0.00	7.43	133.66	Yes	Bunker Hill II West of Mentone Fault	Non-Agricultural
Well 25A	East Valley Water District	3601673	99.51	101.23	94.75	97.91	90.62	57.23	47.24	53.89	64.58	62.06	81.37	63.34	Yes	Bunker Hill II West of Mentone Fault	Non-Agricultural
Well 27	East Valley Water District	3601675	0.00	0.00	0.00	0.00	0.00	0.00	0.00	0.00	0.00	0.00	0.00	0.00	Yes	Bunker Hill II West of Mentone Fault	Non-Agricultural
Well 28A	East Valley Water District	3602564	194.72	194.37	174.33	162.73	110.44	102.42	100.94	94.05	77.13	69.73	44.16	46.31	Yes	Pressure Zone North of Santa Ana Wash	Non-Agricultural
Well 39	East Valley Water District	3602274	113.47	114.10	147.06	141.76	128.73	42.84	12.83	28.40	28.03	43.73	30.82	57.32	Yes	Bunker Hill II West of Mentone Fault	Non-Agricultural
Well 40	East Valley Water District	3601978	0.00	0.00	0.00	0.00	0.00	0.00	0.00	0.00	0.00	0.00	0.00	0.00	Yes	Bunker Hill II West of Mentone Fault	Non-Agricultural
Well 40A	East Valley Water District	3602338	0.00	0.00	0.00	0.00	0.00	0.00	0.00	0.00	0.00	0.00	0.00	0.00	Yes	Bunker Hill II West of Mentone Fault	Non-Agricultural
Well 94	East Valley Water District	3601184	0.00	0.00	0.00	0.00	0.00	0.00	0.00	0.00	0.00	0.00	0.00	0.00	Yes	Bunker Hill II West of Mentone Fault	Non-Agricultural
Well 9A	East Valley Water District	3601660	122.94	127.77	110.98	107.35	86.86	50.33	81.91	68.97	92.30	100.33	98.52	80.19	Yes	Pressure Zone North of Santa Ana Wash	Non-Agricultural
Fairview 1	Fairview Water Company	3600554	6.02	6.02	6.02	6.02	6.02	6.02	2.38	2.38	2.38	2.38	2.38	2.38	Yes	Bunker Hill II West of Mentone Fault	Agricultural
Langford	General American Life Insurance Co.	3601352	21.19	21.19	21.19	21.19	21.19	21.19	18.60	18.60	18.60	18.60	18.60	18.60	Yes	Pressure Zone Santa Ana Wash	Non-Agricultural
Everett Well	George & Diane Everett	WP0003608	0.00	0.00	0.00	0.00	0.00	0.00	0.00	0.00	0.00	0.00	0.00	0.00	Yes	Bunker Hill II East of Mentone Fault North	
Meadows Well	George Meadows	WP0002552	0.00	0.00	0.00	0.00	0.00	0.00	0.00	0.00	0.00	0.00	0.00	0.00	Yes	Bunker Hill II East of Mentone Fault North	Non-Agricultural
	Gladysta Well & Water Company	3600182	10.53	10.53	10.53	10.53	10.53	10.53	3.23	3.23	3.23	3.23	3.23	3.23	Yes	Bunker Hill II West of Mentone Fault	Agricultural
PL 102	Greenspot Village & Market Place LLC	3600026	0.00	0.00	0.00	0.00	0.00	0.00	0.00	0.00	0.00	0.00	0.00	0.00	Yes	Bunker Hill II West of Mentone Fault	Agricultural
1	Happe Mutual Well Company	3600238	14.41	14.41	14.41	14.41	14.41	14.41	4.65	4.65	4.65	4.65	4.65	4.65	Yes	Bunker Hill II East of Mentone Fault North	Agricultural
Gauge 46-1R	Happe Mutual Well Company	3600795	0.00	0.00	0.00	0.00	0.00	0.00	0.00	0.00	0.00	0.00	0.00	0.00	Yes	Bunker Hill II West of Mentone Fault	
Thorne 10 & 11	J. G. Golfing Enterprises, Inc.	3601478	34.23	34.23	34.23	34.23	34.23	34.23	24.07	24.07	24.07	24.07	24.07	24.07	Yes	Pressure Zone Santa Ana Wash	Agricultural
Paine	J. G. Golfing Enterprises, Inc.	3602499	12.22	12.22	12.22	12.22	12.22	12.22	12.83	12.83	12.83	12.83	12.83	12.83	Yes	Pressure Zone Santa Ana Wash	Agricultural
Rancho Ladera Roladera	Jack Dangermond	3602188	0.00	0.00	0.00	0.00	0.00	0.00	0.00	0.00	0.00	0.00	0.00	0.00	Yes	Bunker Hill II East of Mentone Fault South	Agricultural
Gunter	Laranni Gunter Well	3600160	0.00	0.00	0.00	0.00	0.00	0.00	0.00	0.00	0.00	0.00	0.00	0.00	Yes		Agricultural

Production Values
(Acre-Feet)

WELL NAME	Agency	Recordation Number	Jul-14	Aug-14	Sep-14	Oct-14	Nov-14	Dec-14	Jan-15	Feb-15	Mar-15	Apr-15	May-15	Jun-15	SBVWCD Wells	Subbasin Name	AGG or Non AGG
FAR	Larry Jacinto Construction	3602020	7.17	7.17	7.17	7.17	7.17	7.17	7.33	7.33	7.33	7.33	7.33	7.33	Yes	Bunker Hill II East of Mentone Fault North	Agricultural
Anderson 2	Loma Linda University Power Plant	3602781	1.35	1.35	1.35	1.35	1.35	1.35	0.35	0.35	0.35	0.35	0.35	0.35	Yes	Pressure Zone Santa Ana Wash	Agricultural
Anderson 2	Loma Linda University Power Plant	3602781	8.75	8.71	13.15	2.15	0.15	0.08	0.09	0.08	0.15	0.00	0.63	6.00	Yes	Pressure Zone Santa Ana Wash	Non-Agricultural
Anderson 3	Loma Linda University Power Plant	3602855	21.55	21.55	21.55	21.55	21.55	21.55	21.50	21.50	21.50	21.50	21.50	21.50	Yes	Pressure Zone Santa Ana Wash	Agricultural
Anderson 3	Loma Linda University Power Plant	3602855	120.95	112.62	104.10	91.98	66.19	32.74	54.39	51.54	70.85	84.67	83.70	99.30	Yes	Pressure Zone Santa Ana Wash	Non-Agricultural
Mt View 3	Loma Linda, City of	3603719	89.64	77.42	68.51	73.44	58.06	38.90	45.14	43.76	53.62	60.10	43.43	0.00	Yes	Pressure Zone Santa Ana Wash	Non-Agricultural
Mt View 4	Loma Linda, City of	3603721	0.00	0.00	0.00	0.00	0.00	0.00	0.00	0.00	0.00	0.00	0.00	0.00	Yes	Pressure Zone Santa Ana Wash	Non-Agricultural
Mt View 5	Loma Linda, City of	3603776	0.00	0.00	0.00	0.00	0.00	0.00	0.00	0.00	0.00	0.00	0.00	14.88	Yes	Pressure Zone Santa Ana Wash	Non-Agricultural
Mt View 6	Loma Linda, City of	3603956	107.77	116.38	99.49	159.52	72.37	60.91	90.97	101.65	139.53	111.15	85.45	61.96	Yes	Pressure Zone Santa Ana Wash	Non-Agricultural
Richardson 1	Loma Linda, City of	3603057	0.00	0.00	0.00	0.00	0.00	0.00	0.00	0.00	0.00	0.00	0.00	0.00	Yes	Pressure Zone Santa Ana Wash	Non-Agricultural
Richardson 3	Loma Linda, City of	3603523	95.93	115.60	140.18	115.73	92.08	38.90	53.79	88.42	108.76	104.53	110.95	187.17	Yes	Pressure Zone Santa Ana Wash	Non-Agricultural
Richardson 4	Loma Linda, City of	3603720	0.00	0.00	0.00	0.00	0.00	0.00	0.00	0.00	0.00	0.00	0.00	0.00	Yes	Pressure Zone Santa Ana Wash	Non-Agricultural
Richardson 5	Loma Linda, City of	3603955	175.94	166.30	94.61	57.24	116.32	82.31	38.31	3.97	0.00	84.69	131.35	188.28	Yes	Pressure Zone Santa Ana Wash	Non-Agricultural
Richardson 6	Loma Linda, City of	3603720	156.98	79.45	132.30	94.20	54.97	58.87	74.04	84.04	94.85	61.87	15.18	11.56	Yes	Pressure Zone Santa Ana Wash	Non-Agricultural
Mission Marigold	Lucky Farms, Inc.	3600757	36.22	36.22	36.22	36.22	36.22	36.22							Yes		Agricultural
Raub 5	Meeks & Dailey	3603906	72.91	1.52	18.55	0.00	0.00	2.11	14.98	14.98	14.98	14.98	14.98	14.98	Yes	Pressure Zone Santa Ana Wash	Non-Agricultural
Raub 6	Meeks & Dailey	3602864	178.78	197.58	162.62	92.82	38.32	25.94	180.78	180.78	180.78	180.78	180.78	180.78	Yes	Pressure Zone Santa Ana Wash	Non-Agricultural
Raub 7	Meeks & Dailey	3603951	218.76	235.21	198.71	198.03	105.22	25.20	190.68	190.68	190.68	190.68	190.68	190.68	Yes		Non-Agricultural
Raub 8	Meeks & Dailey	3603905	137.09	192.24	139.27	84.79	20.64	0.00	172.60	172.60	172.60	172.60	172.60	172.60	Yes	Pressure Zone Santa Ana Wash	Non-Agricultural
Station 59	Meeks & Dailey	3601887	0.00	0.00	0.00	0.00	0.04	0.00	0.29	0.00	0.00	0.00	0.00	25.53	Yes	Pressure Zone Santa Ana Wash	Agricultural
Station 91	Meeks & Dailey	3603215	0.00	0.00	0.00	0.00	0.00	0.00	0.00	0.00	0.00	0.00	0.00	0.00	Yes	Pressure Zone Santa Ana Wash	Agricultural
Warren 1-3601887?	Meeks & Dailey	3603903	181.14	181.34	173.02	186.66	5.00	0.00	76.98	76.98	76.98	76.98	76.98	76.98	Yes	Pressure Zone Santa Ana Wash	Non-Agricultural
Warren 4	Meeks & Dailey	3602863	167.58	169.54	158.47	172.65	2.77	0.00	85.27	85.27	85.27	85.27	85.27	85.27	Yes	Pressure Zone Santa Ana Wash	Non-Agricultural
2	Mentone Citrus Groves	3602280	0.00	0.00	0.00	0.00	0.00		60.00	60.00	60.00	60.00	60.00	60.00	Yes	Bunker Hill II East of Mentone Fault North	Agricultural
1 - PRH Ranch	Mentone Citrus Groves	3600139	60.00	60.00	60.00	60.00	60.00	60.00	0.00	0.00	0.00	0.00	0.00	0.00	Yes	Bunker Hill II East of Mentone Fault North	Agricultural
Highland Harvest Barn	Mission Development Company	129	0.00	0.00	0.00	0.00	0.00	0.00	0.00	0.00	0.00	0.00	0.00	0.00	Yes	Bunker Hill II West of Mentone Fault	Agricultural
New Well	Monte LLC	3600494	6.08	6.08	6.08	6.08	6.08	6.08	3.78	3.78	3.78	3.78	3.78	3.78	Yes	Bunker Hill II West of Mentone Fault	Agricultural
1	Montecito Memorial Park and Mortuary	3600119	10.58	10.58	10.58	10.58	10.58	10.58	16.95	16.95	16.95	16.95	16.95	16.95	Yes	Bunker Hill II West of Mentone Fault	Agricultural
2	Montecito Memorial Park and Mortuary	3603949	10.58	10.58	10.58	10.58	10.58	10.58	16.95	16.95	16.95	16.95	16.95	16.95	Yes	Bunker Hill II West of Mentone Fault	Agricultural
1	Mountain View Mortuary & Cemetery	3600743	17.83	17.83	17.83	17.83	17.83	17.83	9.33	9.33	9.33	9.33	9.33	9.33	Yes	Bunker Hill II West of Mentone Fault	Non-Agricultural
2	Mountain View Mortuary & Cemetery	3600742	15.50	15.50	15.50	15.50	15.50	15.50	7.33	7.33	7.33	7.33	7.33	7.33	Yes	Bunker Hill II West of Mentone Fault	Non-Agricultural
	National Orange Show	3601924	2.75	2.75	2.75	2.75	2.75	2.75	3.10	3.10	3.10	3.10	3.10	3.10	Yes	Pressure Zone Santa Ana Wash	Non-Agricultural
	New England Water Co.	3602320	24.88	24.88	24.88	24.88	24.88	24.88	18.92	18.92	18.92	18.92	18.92	18.92	Yes	Bunker Hill II West of Mentone Fault	Agricultural
14	Patton State Hospital	3602381	0.00	0.00	0.00	0.00	0.00	0.00	0.00	0.00	0.00	0.00	0.00	0.00	Yes	Bunker Hill II West of Mentone Fault	Non-Agricultural
Patton 10	Patton State Hospital	3600931	0.00	0.00	0.00	0.00	0.00	0.00	0.00	0.00	0.00	0.00	0.00	0.00	Yes	Bunker Hill II West of Mentone Fault	Non-Agricultural
	Pharaoh's Splash Kingdom	3600415	4.63	4.63	4.63	4.63	4.63	4.63	4.92	4.92	4.92	4.92	4.92	4.92	Yes	Bunker Hill II West of Mentone Fault	Agricultural
	Pharaoh's Splash Kingdom	3600415	3.38	3.38	3.38	3.38	3.38	3.38	3.50	3.50	3.50	3.50	3.50	3.50	Yes	Bunker Hill II West of Mentone Fault	Non-Agricultural
San Bernardino 1	Pioneer Mutual Water Company	3600642	2.05	2.05	2.05	2.05	2.05	2.05	2.10	2.10	2.10	2.10	2.10	2.10	Yes	Bunker Hill II West of Mentone Fault	Agricultural
1 Stowe	Ramirez, J.J. Citrus Mgmt	3601046	0.00	0.00	0.00	0.00	0.00	0.00	0.00	0.00	0.00	0.00	0.00	0.00	Yes	Bunker Hill II West of Mentone Fault	Agricultural
Buckeye 2	Ramirez, J.J. Citrus Mgmt	3600484	0.00	0.00	0.00	0.00	0.00	0.00	0.00	0.00	0.00	0.00	0.00	0.00	Yes	Bunker Hill II West of Mentone Fault	Agricultural
Frink 1	Ramirez, J.J. Citrus Mgmt	3601728	0.00	0.00	0.00	0.00	0.00	0.00	0.00	0.00	0.00	0.00	0.00	0.00	Yes	Bunker Hill II West of Mentone Fault	Agricultural
Midas	Ramirez, J.J. Citrus Mgmt	3600527	12.89	12.89	12.89	12.89	12.89	12.89	12.24	12.24	12.24	12.24	12.24	12.24	Yes	Bunker Hill II West of Mentone Fault	Agricultural
Hoover	Ramirez, Laura	3601649	0.00	0.00	0.00	0.00	0.00	0.00	0.00	0.00	0.00	0.00	0.00	0.00	Yes	Bunker Hill II West of Mentone Fault	Agricultural
Raught	Raught Mutual Well Company	3602193	15.00	15.00	15.00	15.00	15.00	15.00	25.97	25.97	25.97	25.97	25.97	25.97	Yes	Bunker Hill II West of Mentone Fault	Agricultural
1	Redlands Custom Estates, LLC	3601126	27.86	27.86	27.86	27.86	27.86	27.86	17.67	17.67	17.67	17.67	17.67	17.67	Yes		Agricultural
Opal St.	Redlands Unified School District	3601641	9.95	9.95	9.95	9.95	9.95	9.95	7.63	7.63	7.63	7.63	7.63	7.63	Yes	Bunker Hill II East of Mentone Fault North	Non-Agricultural
Agate #2	Redlands, City of	3602792	229.22	148.79	216.07	200.85	208.88	136.40	24.86	87.61	25.42	146.41	0.00	83.86	Yes	Bunker Hill II East of Mentone Fault North	Non-Agricultural
Agate #2 IRR	Redlands, City of	3602792	0.00	0.00	0.00	0.00	0.00	0.00	0.00	0.00	0.00	4.34	15.25	0.00	Yes	Bunker Hill II East of Mentone Fault North	Agricultural
Airport #1	Redlands, City of	3602895	125.93	132.01	124.04	186.82	180.69	27.02	128.76	0.66	152.90	100.77	90.58	86.04	Yes	Bunker Hill II West of Mentone Fault	Non-Agricultural
Airport #2	Redlands, City of	3603762	17.24	13.59	9.50	0.00	0.00	0.00	0.00	0.00	0.00	0.00	0.00	0.00	Yes	Bunker Hill II West of Mentone Fault	Non-Agricultural
Bryn Mawr	Redlands, City of	3600055	0.00	0.00	0.00	0.00	0.00	0.00	0.00	0.00	0.00	0.00	0.00	0.00	Yes		
Bryn Mawr 1	Redlands, City of	3600053	0.00	0.00	0.00	0.00	0.00	0.00	0.00	0.00	0.00	0.00	0.00	0.00	Yes	Bunker Hill II West of Mentone Fault	
Bryn Mawr 2	Redlands, City of	3600054	0.00	0.00	0.00	0.00	0.00	0.00	0.00	0.00	0.00	0.00	0.00	0.00	Yes		
Bryn Mawr 4	Redlands, City of	3602109	0.00	0.00	0.00	0.00	0.00	0.00	0.00	0.00	0.00	0.00	0.00	0.00	Yes	Bunker Hill II West of Mentone Fault	
California St Irr	Redlands, City of	3602549	56.49	36.08	31.01	17.14	18.61	2.18	1.85	4.31	41.73	49.26	33.90	28.59	Yes	Bunker Hill II West of Mentone Fault	Agricultural
Chicken Hill	Redlands, City of	3601627	0.00	13.85	73.21	100.57	64.10	8.95	6.44	47.11	5.86	50.41	65.00	46.00		Outside	Agricultural
Church St.	Redlands, City of	3603656	283.71	260.98	272.08	237.87	73.75	53.99	0.00	0.00	28.71	0.00	45.02	2.17	Yes	Bunker Hill II West of Mentone Fault	Non-Agricultural
Crafton	Redlands, City of	3602654	0.00	0.00	144.26	164.10	152.85	95.90	14.86	0.00	0.00	2.21	0.00	0.00	Yes	Bunker Hill II East of Mentone Fault North	Agricultural
E. Lugonia #2	Redlands, City of	3601283	0.00	0.00	0.00	0.00	0.00	0.00	0.00	0.00	0.00	0.00	0.00	0.00	Yes	Bunker Hill II East of Mentone Fault North	Non-Agricultural
E. Lugonia #3	Redlands, City of	3601287	5.12	0.00	47.18	48.23	41.70	27.23	39.68	5.07	0.00	0.00	0.00	0.84	Yes	Bunker Hill II East of Mentone Fault North	Non-Agricultural
E. Lugonia #4	Redlands, City of	3602791	0.00	0.00	0.00	0.00	0.00	0.00	0.00	0.00	0.00	0.00	0.00	0.00		Bunker Hill II East of Mentone Fault North	Non-Agricultural
E. Lugonia #6	Redlands, City of	3601290	26.37	21.65	19.42	33.20	26.06	0.00	0.00	0.00	0.00	0.00	0.00	0.00	Yes	Bunker Hill II East of Mentone Fault North	Non-Agricultural
Hog Canyon #2	Redlands, City of	3603046	0.00	8.77	54.07	95.71	0.00	0.00	0.00	39.81	7.54	68.01	72.77	81.34		Outside	Agricultural
Lee Well	Redlands, City of	3602065	0.00	0.00	0.00	0.00	0.00	0.00	0.00	0.00	0.00	0.00	0.00	0.00	Yes	Bunker Hill II West of Mentone Fault	Non-Agricultural
Madeira	Redlands, City of	3602896	102.63	83.94	74.68	62.40	93.25	3.29	76.03	29.19	76.65	82.25	44.21	62.41	Yes	Bunker Hill II East of Mentone Fault North	Non-Agricultural
Maguet #2	Redlands, City of	3601284	0.00	13.64	37.14	36.83	32.17	14.98	27.97	4.00	0.00	0.00	0.00	0.61	Yes	Bunker Hill II East of Mentone Fault North	Non-Agricultural

Production Values

(Acre-Feet)

WELL NAME	Agency	Recordation Number	Jul-14	Aug-14	Sep-14	Oct-14	Nov-14	Dec-14	Jan-15	Feb-15	Mar-15	Apr-15	May-15	Jun-15	SBVWCD Wells	Subbasin Name	AGG or Non AGG
Mentone Acres #1	Redlands, City of	3600748	8.14	8.14	8.14	8.14	8.14	8.14	7.02	7.02	7.02	7.02	7.02	7.02	Yes	Bunker Hill II West of Mentone Fault	Agricultural
Mentone Acres #2	Redlands, City of	3600749	167.83	24.47	133.10	12.53	0.00	0.00	0.00	0.00	0.00	0.00	28.70	0.00	Yes	Bunker Hill II West of Mentone Fault	Non-Agricultural
Mill Creek # 1	Redlands, City of	3601282	0.00	0.00	0.00	0.00	0.00	0.00	0.00	0.00	0.00	0.00	0.00	0.00		Outside	Non-Agricultural
Mill Creek # 2	Redlands, City of	3601285	115.38	113.43	106.10	106.10	59.68	0.00	100.36	99.23	79.04	0.00	0.00	0.00		Outside	Non-Agricultural
Mill Creek # 4	Redlands, City of	3601288	67.53	53.08	68.96	68.52	66.31	46.86	73.65	65.85	72.39	66.75	69.73	66.31		Outside	Non-Agricultural
Mill Creek # OA	Redlands, City of	3602351	0.00	0.00	0.00	0.00	0.00	0.00	0.00	0.00	0.00	0.00	0.00	0.00		Bunker Hill II East of Mentone Fault North	Non-Agricultural
Mill Creek 2A	Redlands, City of	3603045	26.41	33.40	37.13	95.93	92.74	5.03	0.00	0.00	16.62	64.32	50.90	39.79		Outside	Non-Agricultural
Mission	Redlands, City of	3600756	0.00	0.00	0.00	0.00	0.00	0.00	0.00	0.00	0.00	0.00	0.00	0.00	Yes	Pressure Zone Santa Ana Wash	Non-Agricultural
New York St Well	Redlands, City of	3602346	113.20	80.45	96.79	86.85	81.75	11.89	4.66	75.00	68.26	101.68	116.38	112.67	Yes	Bunker Hill II West of Mentone Fault	Agricultural
No.Orange #1	Redlands, City of	3603766	345.86	100.34	169.94	259.34	112.45	10.67	54.71	26.78	304.63	51.66	0.00	62.55	Yes	Bunker Hill II West of Mentone Fault	Non-Agricultural
No.Orange #2	Redlands, City of	3603767	312.75	125.09	133.47	157.45	44.68	9.17	0.41	170.09	204.85	49.05	47.24	119.35	Yes	Bunker Hill II West of Mentone Fault	Non-Agricultural
Orange St.	Redlands, City of	3601586	223.65	202.22	204.13	174.82	155.74	173.10	146.79	101.28	199.12	113.66	82.47	142.85	Yes	Bunker Hill II West of Mentone Fault	Non-Agricultural
Redlands Hgts.	Redlands, City of	3600918	54.74	45.63	42.92	36.23	15.67	0.70	4.71	12.80	27.87	34.27	26.10	49.98	Yes	Bunker Hill II East of Mentone Fault South	Non-Agricultural
Redlands Trap & Skeet	Redlands, City of	3600628	0.00	0.00	0.00	0.00	0.00	0.00	0.00	0.00	0.00	0.00	0.00	0.00	Yes		
Rees Well	Redlands, City of	3600019	150.82	142.05	141.52	147.11	136.88	143.78	115.82	134.35	150.30	144.01	144.50	126.08	Yes	Bunker Hill II West of Mentone Fault	Non-Agricultural
SB Muni Well	Redlands, City of		243.25	234.48	207.15	10.61	0.00	0.00	0.00	0.00	0.00	0.00	0.00	115.28		Pressure Zone Santa Ana Wash	Non-Agricultural
Well #10	Redlands, City of	3601291	0.00	0.00	0.00	0.00	0.00	0.00	0.00	0.00	0.00	0.00	0.00	0.00	Yes	Bunker Hill II East of Mentone Fault South	Non-Agricultural
Well #11	Redlands, City of	3601292	9.79	8.17	7.98	5.23	6.31	3.53	5.86	7.06	7.19	8.43	9.02	10.75	Yes	Bunker Hill II East of Mentone Fault South	Agricultural
Well #13	Redlands, City of	3601294	0.00	0.00	0.00	0.00	0.00	0.00	0.00	0.00	0.00	0.00	0.00	0.00	Yes	Bunker Hill II East of Mentone Fault South	Non-Agricultural
Well #14	Redlands, City of	3601295	0.00	0.00	0.00	0.00	0.00	0.00	0.00	0.00	0.00	0.00	0.00	0.00	Yes	Bunker Hill II East of Mentone Fault South	Non-Agricultural
Well #16	Redlands, City of	3601296	149.90	102.75	40.84	58.60	0.56	26.28	0.00	0.00	0.00	0.00	1.21	68.49	Yes	Bunker Hill II East of Mentone Fault South	Agricultural
Well #30A	Redlands, City of	3602031	0.00	11.00	1.45	0.00	0.00	1.05	0.00	0.00	0.00	0.00	0.00	0.00	Yes	Bunker Hill II West of Mentone Fault	Non-Agricultural
Well #31A	Redlands, City of	3602036	0.00	0.00	0.00	0.00	0.00	6.68	31.49	63.36	29.58	26.95	37.92	45.14	Yes	Bunker Hill II West of Mentone Fault	Non-Agricultural
Well #32	Redlands, City of	3601298	54.54	56.20	58.83	57.94	56.51	5.34	0.00	0.00	0.00	0.00	0.00	0.00	Yes	Bunker Hill II West of Mentone Fault	Agricultural
Well #34	Redlands, City of	3601299	0.00	0.00	0.00	0.00	0.00	0.00	0.00	0.00	0.00	0.00	0.00	0.00	Yes	Pressure Zone Santa Ana Wash	Non-Agricultural
Well #35	Redlands, City of	3602032	0.00	0.00	0.00	0.00	0.00	0.00	0.00	0.00	0.00	0.00	0.00	0.00	Yes	Bunker Hill II West of Mentone Fault	Non-Agricultural
Well #36	Redlands, City of	3602082	23.64	19.47	24.64	17.59	14.23	0.00	3.52	3.49	6.30	17.12	12.42	18.93	Yes	Bunker Hill II East of Mentone Fault South	Agricultural
Well #37	Redlands, City of	3602211	0.00	0.00	0.00	0.00	0.00	0.00	0.00	0.00	0.00	0.00	0.00	0.00	Yes	Bunker Hill II West of Mentone Fault	Non-Agricultural
Well #38	Redlands, City of	3603655	205.24	202.67	198.38	104.39	199.38	70.59	0.00	142.53	122.12	182.32	117.62	182.77	Yes	Bunker Hill II West of Mentone Fault	Non-Agricultural
Well #39	Redlands, City of	3603760	163.41	156.59	157.49	83.97	143.84	13.12	0.00	0.00	0.00	0.00	36.81	23.34	Yes	Bunker Hill II West of Mentone Fault	Non-Agricultural
Well #41	Redlands, City of	3601301	16.36	17.31	21.51	14.34	24.88	0.00	0.00	9.98	23.44	7.65	7.35	18.21	Yes	Bunker Hill II West of Mentone Fault	Agricultural
Agate #1	Redlands, City of	3601308	1.55	15.06	0.00	0.00	0.00	0.00	0.00	0.00	0.00	0.00	0.00	0.00	Yes	Bunker Hill II East of Mentone Fault North	Agricultural
Chino #2	Rialto, City of	3603537	56.69	64.49	70.25	74.75	48.67	47.27	80.72	75.06	143.42	100.77	123.59	85.23			
City 1	Rialto, City of	3601263	0.00	0.00	0.00	0.00	0.00	0.00	0.00	0.00	0.00	0.00	0.00	0.00		Lytle Basin Southeast of Barrier J	Non-Agricultural
City 2	Rialto, City of	3602080	234.84	179.20	168.46	206.81	207.70	89.99	214.20	199.10	184.03	193.38	197.42	182.35		Lytle Basin Southeast of Barrier J	Non-Agricultural
City 3	Rialto, City of	3602848	0.00	0.00	0.00	0.00	0.00	0.00	0.00	0.00	0.00	0.00	0.00	0.00		Lytle Basin Southeast of Barrier J	Non-Agricultural
City 4	Rialto, City of	3603538	18.99	6.47	7.85	98.62	163.64	0.00	0.00	0.00	0.00	0.00	0.00	40.65		Bunker Hill I Southwest of 215 Freeway	Non-Agricultural
City 5	Rialto, City of	3603030	0.00	0.00	0.00	0.00	0.00	0.00	0.00	0.00	0.00	0.00	0.00	0.00		Bunker Hill I Southwest of 215 Freeway	Non-Agricultural
City 6	Rialto, City of	3601929	0.00	0.00	0.00	0.00	0.00	0.00	0.00	0.00	0.00	0.00	0.00	0.00		Bunker Hill I Southwest of 215 Freeway	Non-Agricultural
Rialto 1 (Cedar)	Rialto, City of	3602253	0.00	0.00	0.00	0.00	0.00	0.00	0.00	0.00	0.00	0.00	0.00	0.00		Lytle Basin Southeast of Barrier J	
Rialto 3 (Airport)	Rialto, City of	3602558	182.79	82.76	89.05	129.78	122.13	79.84	17.91	0.00	0.00	0.00	0.00	28.30			
FW #18	Riverside Highland	3601533	0.00	0.00	0.00	0.00	0.00	0.00	0.00	0.00	0.00	0.00	0.00	0.00		Pressure Zone Santa Ana Wash	Non-Agricultural
FW #2	Riverside Highland	3601523	0.10	0.00	0.00	0.00	0.10	0.10	0.00	0.00	0.10	0.10	0.10	0.10		Pressure Zone Santa Ana Wash	Non-Agricultural
FW #5	Riverside Highland	3603514	0.00	0.00	0.00	0.00	0.00	0.00	0.00	0.00	0.00	0.00	0.00	0.00		Pressure Zone Santa Ana Wash	Non-Agricultural
LC #1	Riverside Highland	3601535	0.00	0.00	0.00	0.00	0.00	0.00	0.00	0.00	0.00	0.00	0.00	0.00		Lytle Basin Southeast of Barrier J	Non-Agricultural
LC #10	Riverside Highland	3603470	107.30	124.70	121.70	150.60	145.40	140.00	140.10	136.50	132.70	148.00	121.70	114.90		Lytle Basin Southeast of Barrier J	Non-Agricultural
LC #8	Riverside Highland	3602840	0.00	0.00	0.00	0.00	0.00	0.00	0.00	0.00	0.00	0.00	0.00	0.00		Lytle Basin Southeast of Barrier J	Non-Agricultural
LV #3	Riverside Highland	3603139	0.00	0.00	0.00	0.00	0.00	0.00	0.00	0.00	43.00	84.30	98.60	76.50			Non-Agricultural
RN #17	Riverside Highland	3601532	56.60	12.20	0.80	0.60	0.80	0.50	1.30	0.50	0.20	0.20	1.00	27.80		Outside	Non-Agricultural
RN #20	Riverside Highland	3601534	0.00	0.00	0.00	0.00	0.00	0.00	0.00	0.00	0.00	0.00	0.00	0.00			Non-Agricultural
RN #21	Riverside Highland	3301655	0.00	0.00	0.00	0.00	0.00	0.00	0.00	0.00	0.00	0.00	0.00	0.00		Outside	Agricultural
RN #22	Riverside Highland	3301656	0.00	0.00	0.00	0.00	0.00	0.00	0.00	0.00	0.00	0.00	0.00	8.50		Outside	Agricultural
RN #6	Riverside Highland	3603738	162.10	147.70	146.70	137.90	101.70	4.30	21.30	43.60	74.30	33.40	21.20	85.30		Outside	Non-Agricultural
RN #7	Riverside Highland	3601526	120.30	96.60	94.80	56.00	15.40	0.30	8.40	4.90	2.80	2.10	6.70	1.30		Outside	Non-Agricultural
COOLEY H WELL	Riverside, City of	3603911	129.09	68.11	108.85	122.76	9.79	13.70	125.47	109.13	125.08	130.93	120.70	134.83	Yes	Pressure Zone North of Santa Ana Wash	Non-Agricultural
COOLEY I WELL	Riverside, City of	3603912	124.79	115.70	159.83	178.03	91.09	33.08	181.77	170.09	173.67	184.42	179.87	184.27	Yes	Pressure Zone North of Santa Ana Wash	Non-Agricultural
COOLEY J WELL	Riverside, City of	3603913	126.57	150.48	230.82	216.22	0.00	0.00	49.61	76.99	259.06	298.11	174.63	221.57	Yes	Pressure Zone North of Santa Ana Wash	Non-Agricultural
GARNER NO.1 WELL	Riverside, City of	3601464	0.80	1.22	0.89	1.23	13.97	2.94	0.05	0.08	2.50	0.22	0.00	0.00	Yes	Pressure Zone North of Santa Ana Wash	Non-Agricultural
GARNER NO.2 WELL	Riverside, City of	3601465	0.00	0.00	0.00	0.00	0.00	0.00	0.00	0.00	0.00	0.00	0.00	0.00	Yes	Pressure Zone North of Santa Ana Wash	Non-Agricultural
GARNER NO.5 WELL	Riverside, City of	3601468	174.42	199.69	168.56	160.33	84.78	34.90	0.00	182.32	213.85	197.61	223.40	179.46	Yes	Pressure Zone North of Santa Ana Wash	Non-Agricultural
GARNER 7 WELL	Riverside, City of	3302794	269.95	207.50	296.19	297.52	125.06	56.38	303.74	228.19	236.59	254.56	178.80	139.84	Yes	Pressure Zone North of Santa Ana Wash	Non-Agricultural
GARNER NO.4 WELL	Riverside, City of	3601467	1.07	1.73	1.40	1.51	13.46	2.73	0.04	0.01	2.35	0.02	0.25	0.31	Yes	Pressure Zone North of Santa Ana Wash	Non-Agricultural
GARNER NO.6 WELL	Riverside, City of	3603254	252.07	210.46	205.58	237.73	133.75	40.83	49.64	0.00	0.00	0.00	114.85	235.35	Yes	Pressure Zone North of Santa Ana Wash	Non-Agricultural
Hunt 10	Riverside, City of	3602772	110.20	106.49	115.99	104.58	60.48	0.00	16.39	0.00	93.36	109.37	99.12	104.25	Yes	Pressure Zone Santa Ana Wash	Non-Agricultural
Hunt 6	Riverside, City of	3602771	0.00	0.00	0.00	0.00	0.00	0.00	0.00	0.00	0.00	0.00	0.00	0.00	Yes	Pressure Zone Santa Ana Wash	Non-Agricultural
RAUB NO.4 WELL	Riverside, City of	3601238	132.40	135.93	128.13	135.93	63.95	11.14	146.26	0.00	0.00	0.00	0.00	0.00	Yes	Pressure Zone Santa Ana Wash	Non-Agricultural

Production Values
(Acre-Feet)

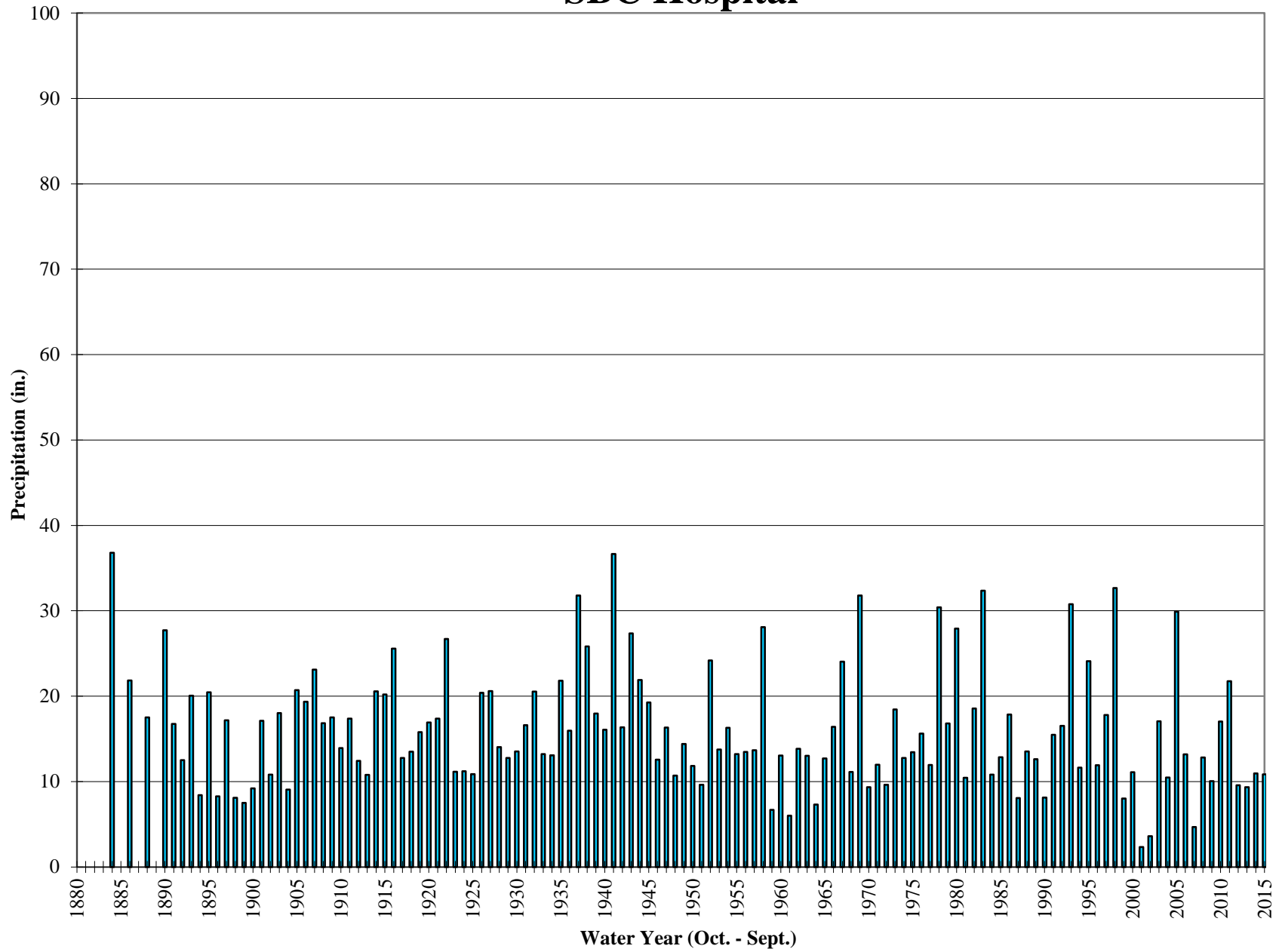
WELL NAME	Agency	Recordation Number	Jul-14	Aug-14	Sep-14	Oct-14	Nov-14	Dec-14	Jan-15	Feb-15	Mar-15	Apr-15	May-15	Jun-15	SBWCD Wells	Subbasin Name	AGG or Non AGG
RAUB NO.5 WELL	Riverside, City of	3602484	72.91	1.52	18.55	0.00	0.00	2.11	2.98	84.41	2.52	0.00	0.00	0.00	Yes	Pressure Zone Santa Ana Wash	Non-Agricultural
RAUB NO.6 WELL	Riverside, City of	3602778	178.78	197.58	162.62	92.82	38.32	25.94	153.87	69.19	257.76	201.17	174.51	228.20	Yes	Pressure Zone Santa Ana Wash	Non-Agricultural
RAUB NO.7 WELL	Riverside, City of		218.76	235.21	198.71	198.03	105.22	25.20	199.83	173.82	165.12	200.42	215.18	189.73		Pressure Zone North of Santa Ana Wash	Non-Agricultural
RAUB NO.8 WELL	Riverside, City of	3603555	137.09	192.24	139.27	84.79	20.64	0.00	153.26	87.86	214.21	226.39	127.26	226.61	Yes	Pressure Zone Santa Ana Wash	Non-Agricultural
SCHEUER WELL	Riverside, City of	3601489	173.34	61.18	149.20	164.22	11.31	0.00	0.00	0.00	253.67	81.94	95.34	92.68	Yes	Pressure Zone North of Santa Ana Wash	Non-Agricultural
STILES WELL	Riverside, City of	3601463	85.07	86.18	80.68	84.86	42.60	0.00	0.00	0.00	46.53	80.90	82.32	79.05	Yes	Pressure Zone North of Santa Ana Wash	Non-Agricultural
THORNE NO.12	Riverside, City of	3601470	119.99	62.11	0.00	0.00	0.00	0.00	0.00	0.00	0.00	0.00	0.00	0.00	Yes	Pressure Zone Santa Ana Wash	Non-Agricultural
WARREN NO.1 WELL	Riverside, City of	3601240	181.14	181.34	173.02	186.66	5.00	0.00	0.00	0.00	93.61	146.98	54.41	166.85		Pressure Zone Santa Ana Wash	Non-Agricultural
WARREN NO.3 WELL	Riverside, City of	3601230	0.00	0.00	0.00	0.00	0.00	0.00	0.00	0.00	0.00	0.00	0.00	0.00	Yes	Pressure Zone Santa Ana Wash	Non-Agricultural
WARREN NO.4 WELL	Riverside, City of	3601243	167.58	169.54	158.47	172.65	2.77	0.00	35.70	0.00	132.04	136.16	50.95	156.78	Yes	Pressure Zone Santa Ana Wash	Non-Agricultural
GAGE 26-1 WELL	Riverside-Gage	3600787	264.69	112.84	33.77	81.65	153.72	29.23	0.00	3.10	0.00	0.00	0.00	301.72	Yes	Pressure Zone Santa Ana Wash	Non-Agricultural
GAGE 27-1 WELL	Riverside-Gage	3600788	279.09	140.88	114.39	95.45	128.31	9.31	0.00	0.00	0.00	0.00	0.00	261.15	Yes	Pressure Zone Santa Ana Wash	Non-Agricultural
GAGE 27-2 WELL	Riverside-Gage	3600789	234.50	248.58	151.81	42.16	0.00	11.85	45.42	95.57	112.68	94.22	56.56	251.56	Yes	Pressure Zone Santa Ana Wash	Non-Agricultural
GAGE 29-1 WELL	Riverside-Gage	3600790	126.56	161.28	167.60	159.49	79.51	7.20	0.00	0.00	0.00	99.03	99.71	62.68	Yes	Pressure Zone Santa Ana Wash	Non-Agricultural
GAGE 29-2 WELL	Riverside-Gage	3600791	311.94	305.30	293.44	304.18	301.32	312.38	305.89	224.88	0.00	1.19	0.00	0.56		Pressure Zone Santa Ana Wash	Non-Agricultural
GAGE 29-3 WELL	Riverside-Gage	3600792	0.00	0.00	0.00	1.99	0.00	72.03	263.81	273.08	282.51	295.83	296.94	262.78		Pressure Zone Santa Ana Wash	Non-Agricultural
GAGE 30-1 WELL	Riverside-Gage	3600793	0.00	0.00	0.00	0.00	0.00	0.00								Pressure Zone Santa Ana Wash	Non-Agricultural
GAGE 31-1 WELL	Riverside-Gage	3600794	319.99	318.38	299.88	317.16	328.57	140.49	0.00	0.00	0.00	175.45	321.93	305.15		Pressure Zone Santa Ana Wash	Non-Agricultural
GAGE 46-1R WELL	Riverside-Gage	3600795	0.00	2.39	0.52	0.00	0.00	0.00	0.00	40.21	307.24	328.44	333.38	327.49		Pressure Zone Santa Ana Wash	Non-Agricultural
GAGE 51-1 WELL	Riverside-Gage	3600796	189.44	179.45	179.38	187.33	187.05	204.31	195.05	167.32	70.32	23.55	171.62	149.82	Yes	Pressure Zone Santa Ana Wash	Non-Agricultural
GAGE 56-1 WELL	Riverside-Gage	3600797	142.03	67.97	79.07	118.68	78.31	5.81	0.00	0.00	0.00	0.00	0.00	9.94		Pressure Zone Santa Ana Wash	Non-Agricultural
GAGE 66-1 WELL	Riverside-Gage	3602331	265.32	266.60	256.10	267.07	260.75	311.74	304.58	273.52	255.50	238.76	214.26	0.00	Yes	Pressure Zone Santa Ana Wash	Non-Agricultural
GAGE 92-1 WELL	Riverside-Gage	3603558	256.61	255.30	236.97	246.03	263.77	38.14	312.69	280.88	276.22	273.32	282.03	261.27		Pressure Zone Santa Ana Wash	Non-Agricultural
GAGE 92-2 WELL	Riverside-Gage	3603557	293.68	291.77	276.98	285.25	283.74	75.65	0.00	39.22	133.48	297.10	305.14	288.67		Pressure Zone Santa Ana Wash	Non-Agricultural
GAGE 92-3 WELL	Riverside-Gage	3603556	235.10	236.69	221.89	230.96	242.10	120.59	21.20	99.91	203.99	245.96	250.13	231.24		Pressure Zone Santa Ana Wash	Non-Agricultural
GAGE 98-1 WELL	Riverside-Gage	3603728	384.43	383.39	367.66	380.20	378.26	316.27	0.00	52.01	176.84	373.50	314.36	367.58		Pressure Zone Santa Ana Wash	Non-Agricultural
TIPPECANOE WELL	Riverside-Gage	3603920	303.71	294.13	273.46	276.63	287.26	328.29	338.44	296.73	295.89	305.38	302.22	274.58		Pressure Zone North of Santa Ana Wash	Non-Agricultural
Domestic Well No. 3	San Bernardino County	3609300	0.08	0.08	0.08	0.08	0.08	0.08	0.13	0.13	0.13	0.13	0.13	0.13	Yes		Non-Agricultural
SB Ave.1/Big Bear	San Bernardino Valley MWD	3603116	117.17	117.17	117.17	117.17	117.17	117.17	19.32	19.32	19.32	19.32	19.32	19.32	Yes	Pressure Zone Santa Ana Wash	Non-Agricultural
10th & J STREET WELL	San Bernardino, City of	3603207	274.67	252.03	226.31	172.62	0.87	0.84	1.40	0.70	141.60	143.88	79.40	198.84		Pressure Zone North of Santa Ana Wash	Non-Agricultural
16TH & SIERRA WAY WELL	San Bernardino, City of	3600726	213.67	196.57	160.45	92.97	0.00	0.00	0.00	0.00	0.64	0.35	117.37	182.48		Pressure Zone North of Santa Ana Wash	Non-Agricultural
17TH & SIERRA WAY 2 WELL	San Bernardino, City of	3600725	112.54	123.17	4.36	0.25	0.00	0.00	0.00	0.00	0.00	0.00	0.29	0.23		Pressure Zone North of Santa Ana Wash	Non-Agricultural
19TH ST WELL 1	San Bernardino, City of	3600717	0.00	0.00	0.00	0.00	0.00	0.00	0.00	0.00	0.00	0.00	0.00	0.00		Bunker Hill I Southwest of 215 Freeway	Non-Agricultural
19TH ST WELL 2	San Bernardino, City of	3600718	49.11	47.21	22.54	0.00	17.36	30.00	56.41	54.96	61.32	59.24	60.00	55.76		Bunker Hill I Southwest of 215 Freeway	Non-Agricultural
27TH & ACACIA WELL	San Bernardino, City of	3600720	0.62	0.43	17.57	35.47	37.07	2.08	4.55	4.49	4.48	2.25	0.86	3.68		Bunker Hill II West of Mentone Fault	Non-Agricultural
30TH ST WELL	San Bernardino, City of	3600719	96.91	27.74	176.01	92.39	0.58	0.67	10.12	47.33	123.65	140.00	75.33	170.01		Bunker Hill II West of Mentone Fault	Non-Agricultural
31ST ST & MT. VIEW WELL	San Bernardino, City of	3602081	2.05	0.00	0.00	27.03	0.30	0.51	1.75	4.44	1.83	0.34	0.67	8.08		Bunker Hill II West of Mentone Fault	Non-Agricultural
40TH & VALENCIA WELL	San Bernardino, City of	3603472	4.27	3.89	3.69	3.22	0.11	0.00	0.00	0.00	0.04	0.07	0.17	0.00		Bunker Hill II West of Mentone Fault	Non-Agricultural
7TH STREET WELL	San Bernardino, City of	3602265	7.62	6.00	3.35	5.06	1.52	0.45	0.41	0.33	4.63	5.67	4.47	8.69		Pressure Zone North of Santa Ana Wash	Non-Agricultural
ANTIL 1 WELL	San Bernardino, City of	3600733	0.00	0.00	0.00	0.00	0.00	0.00	0.00	0.00	0.00	0.00	0.00	0.00	Yes		
ANTIL 2 WELL	San Bernardino, City of	3600732	0.00	0.00	0.00	0.00	0.00	0.00	0.00	0.00	0.00	0.00	0.00	0.00	Yes		
ANTIL 3 WELL	San Bernardino, City of	3600730	0.00	0.00	0.00	0.00	0.00	0.00	0.00	0.00	0.00	0.00	0.00	0.00	Yes	Pressure Zone North of Santa Ana Wash	
ANTIL 4 WELL	San Bernardino, City of	3600734	0.00	0.00	0.00	0.00	0.00	0.00	0.00	0.00	0.00	0.00	0.00	0.00	Yes	Pressure Zone North of Santa Ana Wash	
ANTIL 5 WELL	San Bernardino, City of	3600731	0.00	0.00	0.00	0.00	0.00	0.00	0.00	0.00	0.00	0.00	0.00	0.00	Yes	Pressure Zone North of Santa Ana Wash	
ANTIL 6 WELL	San Bernardino, City of	3602422	0.00	0.00	0.00	0.00	123.20	2.16	0.00	0.00	0.00	0.00	0.00	0.00	Yes	Pressure Zone North of Santa Ana Wash	Non-Agricultural
BASELINE & CALIFORNIA WELL	San Bernardino, City of	3602400	0.32	0.22	0.21	0.18	0.24	0.12	0.00	0.00	0.21	0.24	0.17	0.22		Bunker Hill I Southwest of 215 Freeway	Non-Agricultural
CAJON 2 WELL	San Bernardino, City of	3601844	58.85	79.28	96.29	79.35	94.70	18.51	29.67	87.88	94.64	91.26	57.60	84.08		Bunker Hill I Southwest of 215 Freeway	Non-Agricultural
CAJON 3 WELL	San Bernardino, City of	3602821	77.27	25.95	0.07	80.88	84.27	5.32	27.74	79.61	87.08	82.46	18.59	68.37		Bunker Hill I Southwest of 215 Freeway	Non-Agricultural
CAJON 4 WELL	San Bernardino, City of	3603792	115.88	86.94	99.35	25.41	1.21	0.00	0.00	0.00	0.00	0.00	57.84	52.58		Bunker Hill I Southwest of 215 Freeway	Non-Agricultural
CAJON CANYON WELL	San Bernardino, City of	3600710	81.56	64.25	54.42	46.35	0.97	0.15	23.52	0.28	18.45	90.73	78.14	70.26		Bunker Hill I Northeast of 215 Freeway	Non-Agricultural
Central Avenue	San Bernardino, City of	3602124	0.00	0.00	0.00	0.00	0.00	0.00	0.00	0.00	0.00	0.00	0.00	0.00	Yes		
Century	San Bernardino, City of	3603581	52.23	52.23	52.23	52.23	52.23	52.23	61.25	61.25	61.25	61.25	61.25	61.25	Yes	Pressure Zone Santa Ana Wash	Non-Agricultural
Chandler	San Bernardino, City of	3603582	50.07	50.07	50.07	50.07	50.07	50.07	48.08	48.08	48.08	48.08	48.08	48.08	Yes	Pressure Zone Santa Ana Wash	Non-Agricultural
DEVIL CANYON 1 WELL	San Bernardino, City of	3600712	81.26	79.13	77.28	89.35	83.82	8.77	1.10	80.15	122.88	116.21	101.91	127.18		Bunker Hill I Northeast of 215 Freeway	Non-Agricultural
DEVIL CANYON 2 WELL	San Bernardino, City of	3600711	115.41	106.62	83.53	55.81	80.71	1.26	33.08	85.22	105.35	103.12	60.26	115.58		Bunker Hill I Northeast of 215 Freeway	Non-Agricultural
DEVIL CANYON 3 WELL	San Bernardino, City of	3602206	1.75	1.64	1.39	1.50	1.44	1.26	1.38	0.71	1.49	1.23	2.70	2.80		Bunker Hill I Northeast of 215 Freeway	Non-Agricultural
DEVIL CANYON 4 WELL	San Bernardino, City of	3602205	2.78	2.75	2.65	2.71	2.58	2.96	3.00	2.84	2.90	2.74	2.92	2.90		Bunker Hill I Northeast of 215 Freeway	Non-Agricultural
DEVIL CANYON 5 WELL	San Bernardino, City of	3602844	55.91	25.94	20.81	25.72	21.07	2.99	13.06	25.84	30.90	20.93	9.06	0.16		Bunker Hill I Northeast of 215 Freeway	Non-Agricultural
DEVIL CANYON 6 WELL	San Bernardino, City of	3603580	14.95	15.60	14.75	13.48	11.52	13.68	14.31	12.61	13.88	12.88	13.03	12.13		Bunker Hill I Northeast of 215 Freeway	Non-Agricultural
DEVIL CANYON 7 WELL	San Bernardino, City of	3603579	3.46	2.00	1.79	1.97	1.77	2.16	2.35	2.22	2.36	2.11	1.87	1.97		Bunker Hill I Northeast of 215 Freeway	Non-Agricultural
EPA EXTRAC WELL 001	San Bernardino, City of	3603688	167.81	170.60	165.45	173.50	170.52	184.22	183.86	164.05	180.63	168.02	175.79	167.40		Pressure Zone North of Santa Ana Wash	Non-Agricultural
EPA EXTRAC WELL 002	San Bernardino, City of	3603689	180.72	175.39	179.63	186.70	163.64	141.04	204.38	177.67	210.11	204.16	207.90	185.96		Pressure Zone North of Santa Ana Wash	Non-Agricultural
EPA EXTRAC WELL 003	San Bernardino, City of	3603690	165.29	227.35	227.59	232.66	237.11	218.80	133.93	174.61	0.00	0.00	0.00	0.00		Pressure Zone North of Santa Ana Wash	Non-Agricultural
EPA EXTRAC WELL 004	San Bernardino, City of	3603691	192.10	196.57	193.12	200.39	189.02	147.81	216.67	186.35	223.72	214.43	219.29	204.38		Pressure Zone North of Santa Ana Wash	Non-Agricultural
EPA EXTRAC WELL 005	San Bernardino, City of	3603692	198.37	16.36	1.03	1.34	0.99	1.09	0.88	0.77	0.91	0.78	0.68	0.88		Pressure Zone North of Santa Ana Wash	Non-Agricultural
EPA EXTRAC WELL 006	San Bernardino, City of	3603693	45.31	44.05	40.55	41.36	36.25	35.93	20.76	0.00	0.00	31.88	42.84	39.75		Bunker Hill II West of Mentone Fault	Non-Agricultural

Production Values

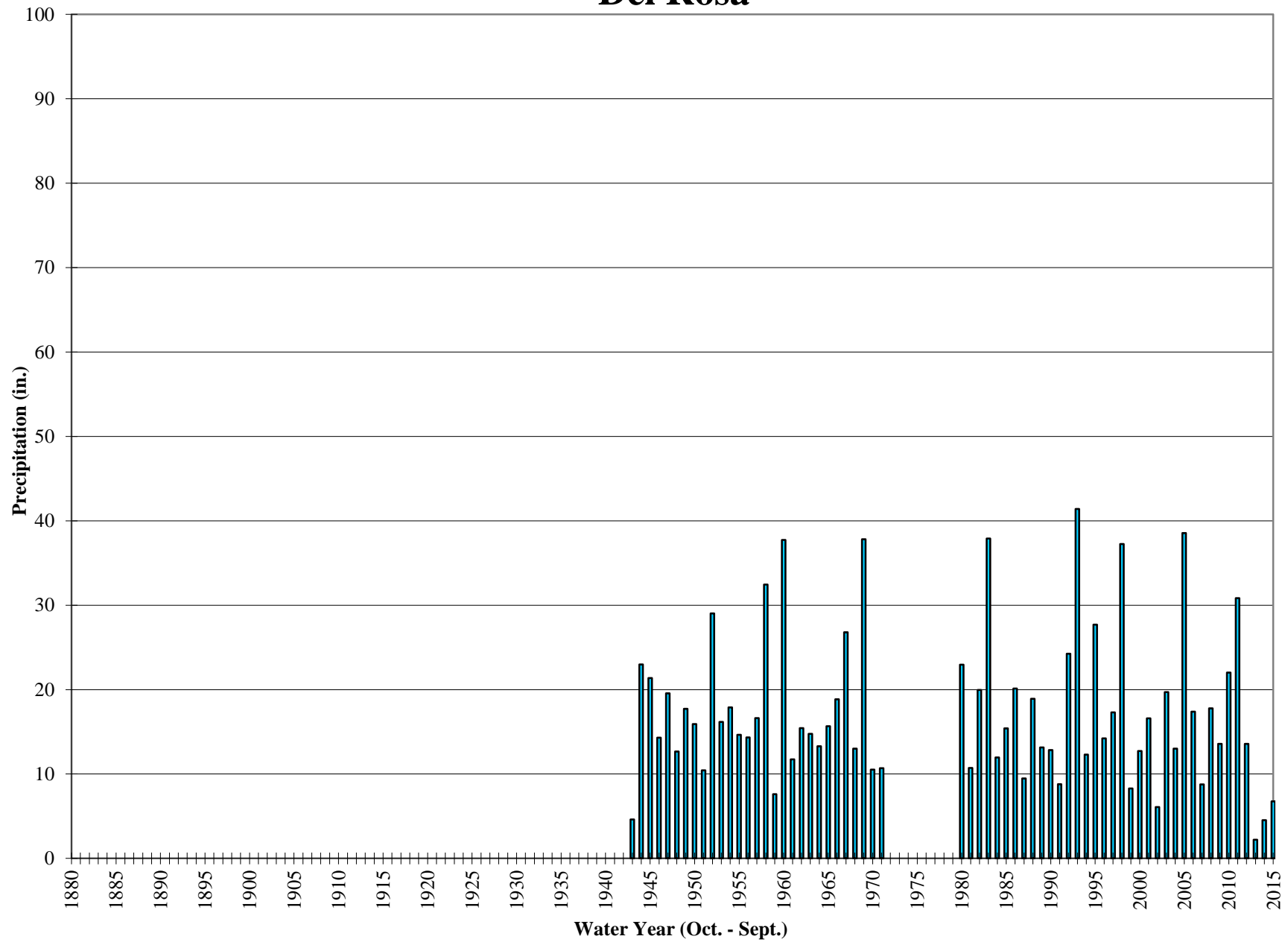
(Acre-Feet)

WELL NAME	Agency	Recordation Number	Jul-14	Aug-14	Sep-14	Oct-14	Nov-14	Dec-14	Jan-15	Feb-15	Mar-15	Apr-15	May-15	Jun-15	SBVWCD Wells	Subbasin Name	AGG or Non AGG
EPA EXTRAC WELL 007	San Bernardino, City of	3603694	152.28	149.23	140.06	143.68	132.60	131.19	72.72	0.00	0.00	109.14	147.08	137.71		Bunker Hill II West of Mentone Fault	Non-Agricultural
EPA EXTRAC WELL 108	San Bernardino, City of	3603786	200.31	193.01	188.26	197.44	191.10	201.50	201.39	182.84	200.29	189.18	197.32	190.84		Pressure Zone North of Santa Ana Wash	Non-Agricultural
EPA EXTRAC WELL 108-S	San Bernardino, City of	3603917	72.70	70.45	69.02	71.49	68.58	70.50	71.60	64.86	71.10	67.16	69.27	67.57		Pressure Zone North of Santa Ana Wash	Non-Agricultural
EPA EXTRAC WELL 109	San Bernardino, City of	3603787	110.54	109.43	106.58	111.58	108.52	113.47	112.66	100.21	111.14	105.07	108.96	104.54		Pressure Zone North of Santa Ana Wash	Non-Agricultural
EPA EXTRAC WELL 110	San Bernardino, City of	3603788	91.19	85.83	83.23	85.67	82.99	85.13	80.72	72.78	79.08	74.91	76.96	71.07		Pressure Zone North of Santa Ana Wash	Non-Agricultural
EPA EXTRAC WELL 111	San Bernardino, City of	3603789	135.06	129.89	126.36	131.58	130.77	131.01	129.11	116.43	126.44	119.06	122.30	117.63		Pressure Zone North of Santa Ana Wash	Non-Agricultural
EPA EXTRAC WELL 112	San Bernardino, City of	3603790	104.07	99.55	96.75	100.84	96.28	101.59	100.97	88.84	98.26	91.56	93.26	86.96		Bunker Hill I Southwest of 215 Freeway	Non-Agricultural
Gifford Park	San Bernardino, City of	3602128	0.00	0.00	0.00	0.00	0.00	0.00	0.00	0.00	0.00	0.00	0.00	0.00	Yes		
GILBERT ST WELL	San Bernardino, City of	3600729	283.81	315.84	298.10	330.16	321.85	299.81	325.31	285.33	316.30	290.20	310.07	286.64	Yes	Pressure Zone North of Santa Ana Wash	Non-Agricultural
Gould 1 Old	San Bernardino, City of	3602125	0.00	0.00	0.00	0.00	0.00	0.00	0.00	0.00	0.00	0.00	0.00	0.00	Yes		
Gould 2 New	San Bernardino, City of	3602126	0.00	0.00	0.00	0.00	0.00	0.00	0.00	0.00	0.00	0.00	0.00	0.00	Yes		
Inter City	San Bernardino, City of	3601316	0.00	0.00	0.00	0.00	0.00	0.00	0.00	0.00	0.00	0.00	0.00	0.00	Yes	Pressure Zone Santa Ana Wash	
IVDA WELL 11	San Bernardino, City of	3603649	0.00	0.00	0.00	0.00	0.00	0.00	0.00	0.00	0.00	0.00	0.00	0.00		Pressure Zone North of Santa Ana Wash	Non-Agricultural
KENWOOD 1 WELL	San Bernardino, City of	3603471	55.24	37.07	11.85	21.10	45.35	52.36	47.46	57.50	60.90	59.21	55.58	51.92		Bunker Hill I Northeast of 215 Freeway	Non-Agricultural
KENWOOD 2 WELL	San Bernardino, City of	3603791	100.37	80.12	64.74	70.95	65.51	2.21	59.68	93.23	67.81	0.00	0.00	0.00		Bunker Hill I Northeast of 215 Freeway	Non-Agricultural
LEROY WELL	San Bernardino, City of	3602401	161.81	150.91	5.78	39.69	0.85	1.35	5.35	11.63	4.55	1.21	1.72	20.26		Bunker Hill II West of Mentone Fault	Non-Agricultural
Local 11	San Bernardino, City of	3603649	0.00	0.00	0.00	0.00	0.00	0.00	0.00	0.00	0.00	0.00	0.00	0.00	Yes		Non-Agricultural
LYNWOOD WELL	San Bernardino, City of	3600727	76.41	49.40	15.15	64.15	44.88	0.47	11.98	32.13	77.11	6.34	1.39	12.92	Yes	Bunker Hill II West of Mentone Fault	Non-Agricultural
LYTLE CREEK 2 WELL	San Bernardino, City of	3603027	67.29	66.98	64.97	66.53	63.74	16.99	43.37	53.74	66.27	62.20	57.93	62.46		Lytle Basin Southeast of Barrier J	Non-Agricultural
MALLORY NO.3 WELL	San Bernardino, City of	3601845	68.28	68.01	65.07	66.66	63.84	65.01	59.59	55.37	60.96	58.53	59.92	55.08		Lytle Basin Southeast of Barrier J	Non-Agricultural
MILL & D WELL	San Bernardino, City of	3600737	43.49	41.76	40.27	42.00	40.99	40.50	41.15	37.59	41.55	37.56	37.50	37.41		Pressure Zone Santa Ana Wash	Non-Agricultural
NEWMARK 1 WELL	San Bernardino, City of	3600714	23.03	18.90	15.58	16.54	7.51	0.25	1.71	0.00	0.00	0.71	0.10	1.42		Bunker Hill II West of Mentone Fault	Non-Agricultural
NEWMARK 2 WELL	San Bernardino, City of	3600715	181.87	165.34	92.67	12.85	13.76	1.53	9.66	0.00	0.00	5.07	0.65	52.58		Bunker Hill II West of Mentone Fault	Non-Agricultural
NEWMARK 3 EXTRAC WELL	San Bernardino, City of	3600716	86.63	97.82	88.23	89.21	83.67	85.06	48.51	0.00	0.00	73.79	99.85	89.09		Bunker Hill II West of Mentone Fault	Non-Agricultural
NEWMARK 4 WELL	San Bernardino, City of	3602399	238.72	206.54	181.93	196.16	86.92	1.49	19.49	0.00	0.00	7.36	0.92	121.76		Bunker Hill II West of Mentone Fault	Non-Agricultural
Norman Road	San Bernardino, City of	3602123	0.00	0.00	0.00	0.00	0.00	0.00	0.00	0.00	0.00	0.00	0.00	0.00	Yes		
OLIVE & GARNER WELL	San Bernardino, City of	3603206	213.25	201.43	131.54	0.44	0.81	0.65	1.22	0.42	23.34	39.04	29.59	96.28		Pressure Zone North of Santa Ana Wash	Non-Agricultural
PERRIS HILL 2WELL	San Bernardino, City of	3601114	0.00	0.00	0.00	0.00	0.00	0.00	0.00	0.00	0.00	0.00	0.00	0.00	Yes	Pressure Zone North of Santa Ana Wash	
PERRIS HILL 3 WELL	San Bernardino, City of	3601116	0.00	0.00	0.00	0.00	0.00	0.00	0.00	0.00	0.00	0.00	0.00	0.00	Yes	Pressure Zone North of Santa Ana Wash	
PERRIS HILL 4 WELL	San Bernardino, City of	3601117	0.00	0.00	0.00	0.00	0.00	0.00	0.00	0.00	0.00	0.00	0.00	0.00	Yes	Pressure Zone North of Santa Ana Wash	Non-Agricultural
PERRIS HILL 5 WELL	San Bernardino, City of	3601115	0.00	0.00	0.00	0.00	0.00	0.00	0.00	0.00	0.00	0.00	0.00	0.00	Yes	Bunker Hill II West of Mentone Fault	Non-Agricultural
Van Loon 1	San Bernardino, City of	3602066	0.00	0.00	0.00	0.00	0.00	0.00	0.00	0.00	0.00	0.00	0.00	0.00	Yes		
VINCENT WELL	San Bernardino, City of	3602426	99.88	88.12	81.99	73.28	40.69	0.30	30.47	0.25	38.31	103.97	99.91	95.19		Bunker Hill II West of Mentone Fault	Non-Agricultural
WATERMAN AVE. WELL	San Bernardino, City of	3600728	191.21	31.64	209.93	71.85	0.68	1.09	12.27	11.65	143.44	156.97	87.52	188.60		Bunker Hill II West of Mentone Fault	Non-Agricultural
Crim 1	San Bernardino, County of	3601171	0.00	0.00	0.00	0.00	0.00	0.00	0.00	0.00	0.00	0.00	0.00	0.00	Yes		Agricultural
Solano 3	Solano Well Company	3602003	34.07	34.07	34.07	34.07	34.07	34.07	9.27	9.27	9.27	9.27	9.27	9.27	Yes	Bunker Hill II East of Mentone Fault North	Agricultural
Deep Well Pump 1	Southern California Edison	3601015	0.60	0.40	0.50	0.30	0.50	0.30	0.90	0.70	0.40	0.30	0.30	0.30	Yes	Pressure Zone Santa Ana Wash	Non-Agricultural
Deep Well Pump 2	Southern California Edison	3601014	38.20	48.20	100.10	53.60	34.40	25.40	91.00	42.40	27.00	16.40	20.10	32.80	Yes	Pressure Zone Santa Ana Wash	Non-Agricultural
Mid Aquifer Pump A	Southern California Edison	3603795	174.60	194.20	179.80	120.50	109.60	172.10	128.60	142.70	132.20	90.50	110.00	52.20	Yes	Pressure Zone Santa Ana Wash	Non-Agricultural
MidAquifer Pump B	Southern California Edison	3603796	62.30	36.10	40.30	86.00	32.50	0.00	2.00	13.90	28.20	14.80	20.40	169.20	Yes	Pressure Zone Santa Ana Wash	Non-Agricultural
1	Tennessee Water Company (P. Marcum)	3600474	0.00	0.00	0.00	0.00	0.00	0.00	0.00	0.00	0.00	0.00	0.00	0.00	Yes	Bunker Hill II West of Mentone Fault	Agricultural
Pioneer 1	Tennessee Mutual Well Company	3601161	26.98	26.98	26.98	26.98	26.98	26.98	13.30	13.30	13.30	13.30	13.30	13.30	Yes	Bunker Hill II West of Mentone Fault	Agricultural
	Trojan Groves	3600451	0.00	0.00	0.00	0.00	0.00	0.00	0.00	0.00	0.00	0.00	0.00	0.00		Bunker Hill II West of Mentone Fault	Agricultural
Hunt 10	University of California Riverside	3601244	0.00	0.00	0.00	0.00	0.00	0.00	0.00	0.00	0.00	0.00	0.00	0.00	Yes	Pressure Zone Santa Ana Wash	Non-Agricultural
Hunt 11	University of California Riverside	3601245	0.00	0.00	0.00	0.00	0.00	0.00	0.00	0.00	0.00	0.00	0.00	0.00	Yes	Pressure Zone Santa Ana Wash	Non-Agricultural
Hunt 6	University of California Riverside	3601222	0.00	0.00	0.00	0.00	0.00	0.00	0.00	0.00	0.00	0.00	0.00	0.00	Yes	Pressure Zone Santa Ana Wash	Non-Agricultural
Upper 2	West Valley Water District	3600306	188.01	184.88	181.10	194.62	106.58	84.32								Lytle Basin Southeast of Barrier J	Non-Agricultural
Well 05A	West Valley Water District	3605001	82.09	52.50	59.23	40.45	3.49	0.21	8.14	1.23	5.23	8.47	4.10	18.11		Lytle Basin Southeast of Barrier J	Non-Agricultural
Well 11	West Valley Water District	3600311	0.00	0.00	0.00	0.00	0.00	0.00	0.00	0.00	0.00	0.00	0.00	0.00			
Well 16	West Valley Water District	3601001	112.46	9.59	15.42	13.24	2.10	2.03	79.89	66.25	63.12	10.52	16.19	44.12			
Well 24	West Valley Water District	3601931	45.11	41.49	36.39	34.22	30.39	26.75	30.40	28.56	33.53	31.58	32.82	32.73		Lytle Basin Northwest of Barrier J	Non-Agricultural
Well 33	West Valley Water District	3603465	226.07	185.68	182.38	164.37	91.29	55.01	75.37	72.55	101.81	103.39	99.09	151.05			
Well 42	West Valley Water District	3603772	181.93	146.98	24.14	2.13	2.96	1.80	0.90	1.40	1.17	6.11	0.60	1.34			
Well 4A	West Valley Water District	WVWD4A	224.70	188.01	158.38	0.01	1.56	0.75	32.95	19.79	52.69	124.19	87.92	77.78		Lytle Basin Southeast of Barrier J	Non-Agricultural
Well 54	West Valley Water District	3604014	0.00	0.00	7.20	114.39	103.91	77.56	109.67	97.89	87.40	97.48	98.52	95.04		Lytle Basin Southeast of Barrier J	Non-Agricultural
Well No 1	West Valley Water District	3600307	0.00	0.46	0.13	0.15	0.71	0.50	0.33	0.26	0.28	0.07	0.62	0.15		Lytle Basin Southeast of Barrier J	Non-Agricultural
Well No 15	West Valley Water District	3601848	51.32	47.06	63.37	125.79	86.50	0.12	0.00	0.26	62.20	119.25	91.56	121.86		Bunker Hill I Southwest of 215 Freeway	Non-Agricultural
Well No 2	West Valley Water District	3601944	188.02	184.89	181.10	194.63	106.58	84.33	114.74	139.12	148.53	171.50	170.41	170.84		Lytle Basin Southeast of Barrier J	Non-Agricultural
Well No 30	West Valley Water District	3602766	70.05	112.26	152.77	126.69	60.90	0.18	0.00	4.00	36.91	71.96	51.51	59.65		Bunker Hill I Southwest of 215 Freeway	Non-Agricultural
Well No 36	West Valley Water District	3603055	0.00	0.00	0.00	0.00	0.00	0.00	0.00	0.00	0.00	0.00	0.00	0.00		Lytle Basin Southeast of Barrier J	Non-Agricultural
Well No 7	West Valley Water District	3600997	0.00	0.56	0.55	0.37	0.78	0.20	0.59	0.76	1.14	0.19	2.46	11.95		Lytle Basin Southeast of Barrier J	Non-Agricultural
Well No 8A	West Valley Water District	3603778	0.00	1.43	0.93	0.31	1.14	0.31	0.79	1.24	2.36	0.24	0.44	1.20		Lytle Basin Southeast of Barrier J	Non-Agricultural
	Williams Well Corporation, LTD (B. Marcum)	3600828	34.25	34.25	34.25	34.25	34.25	34.25	30.95	30.95	30.95	30.95	30.95	30.95	Yes	Bunker Hill II West of Mentone Fault	Agricultural

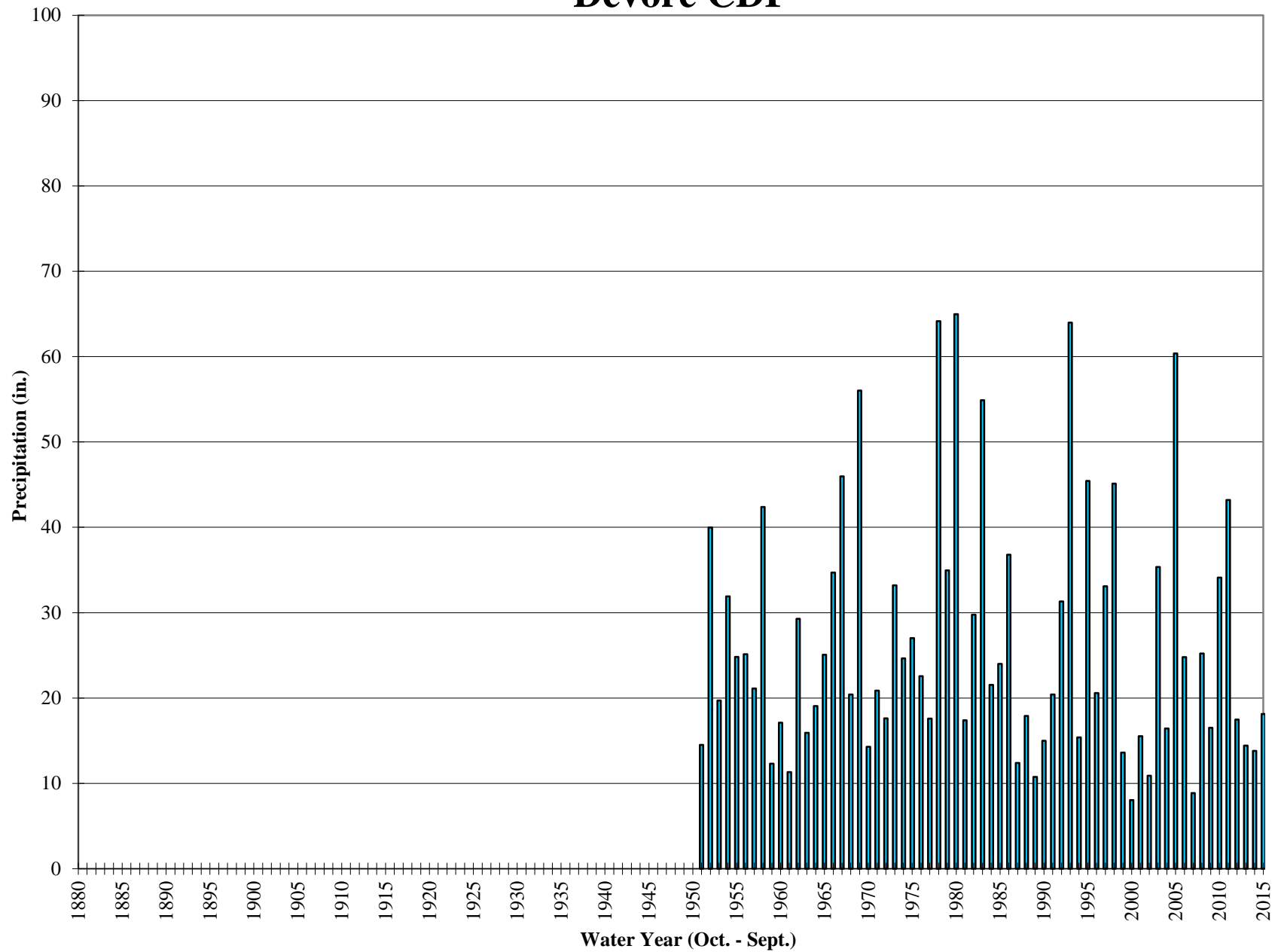
Historic Annual Precipitation SBC Hospital



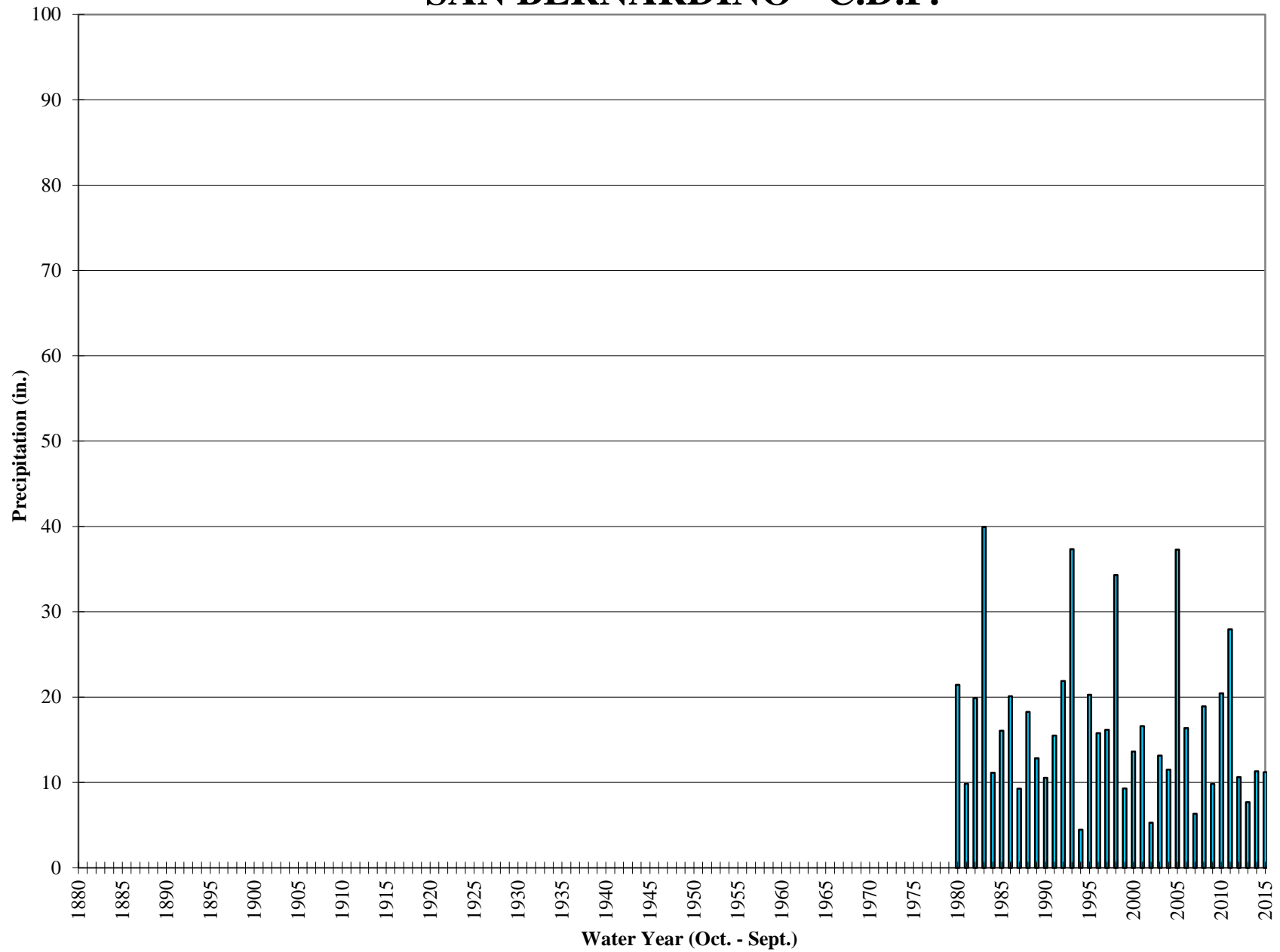
Historic Annual Precipitation Del Rosa



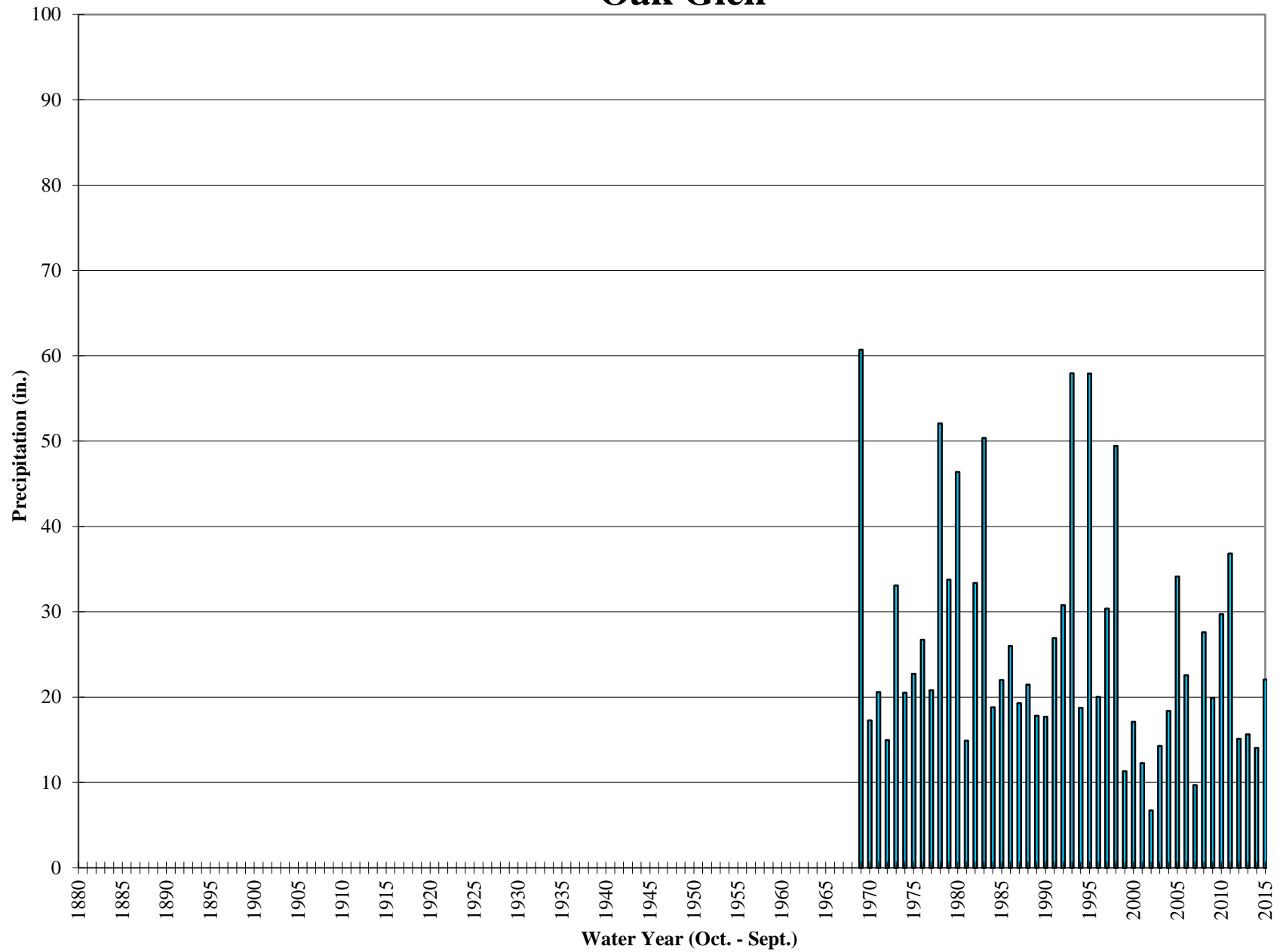
Historic Annual Precipitation Devore CDF



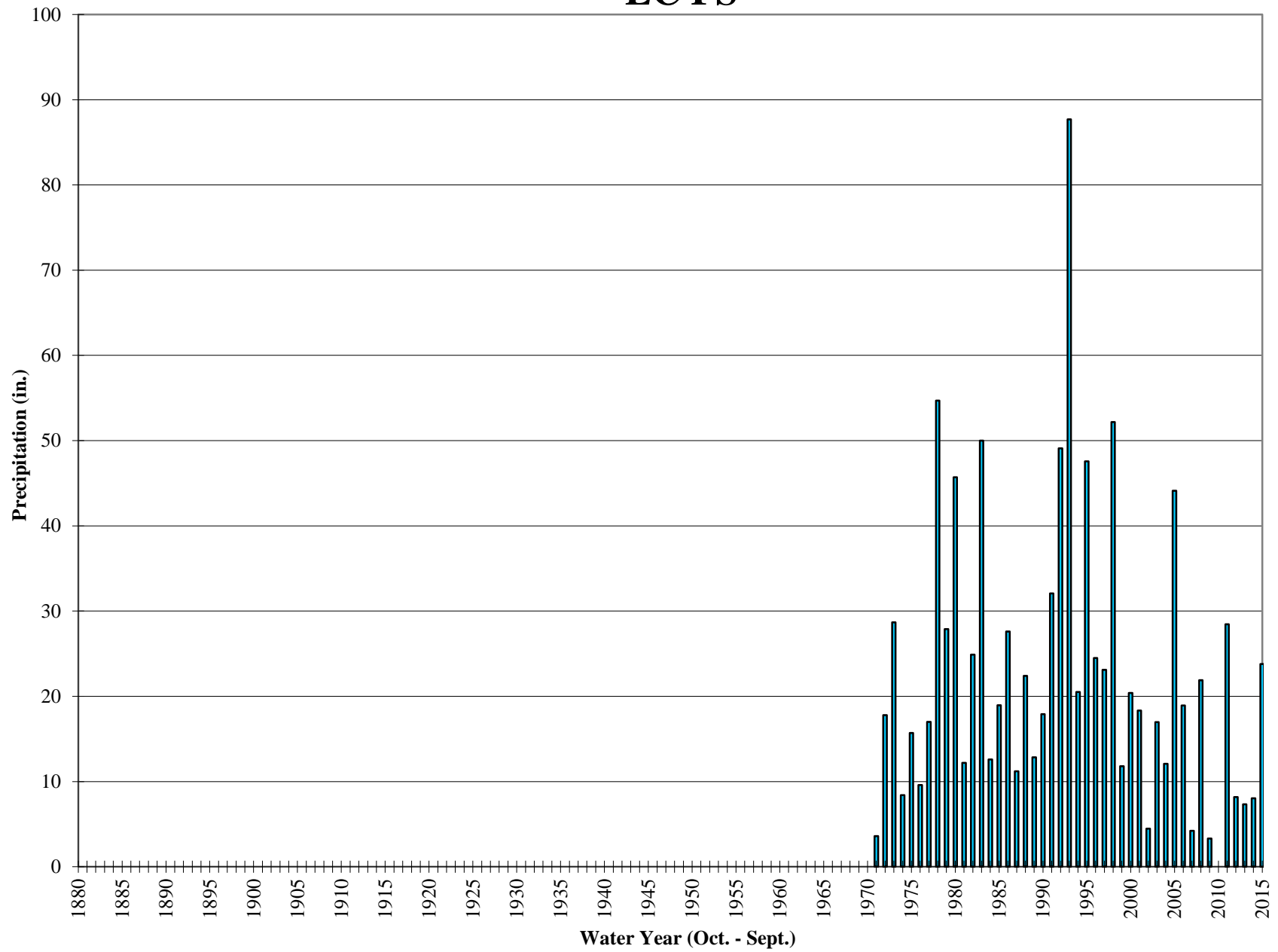
Historic Annual Precipitation SAN BERNARDINO - C.D.F.



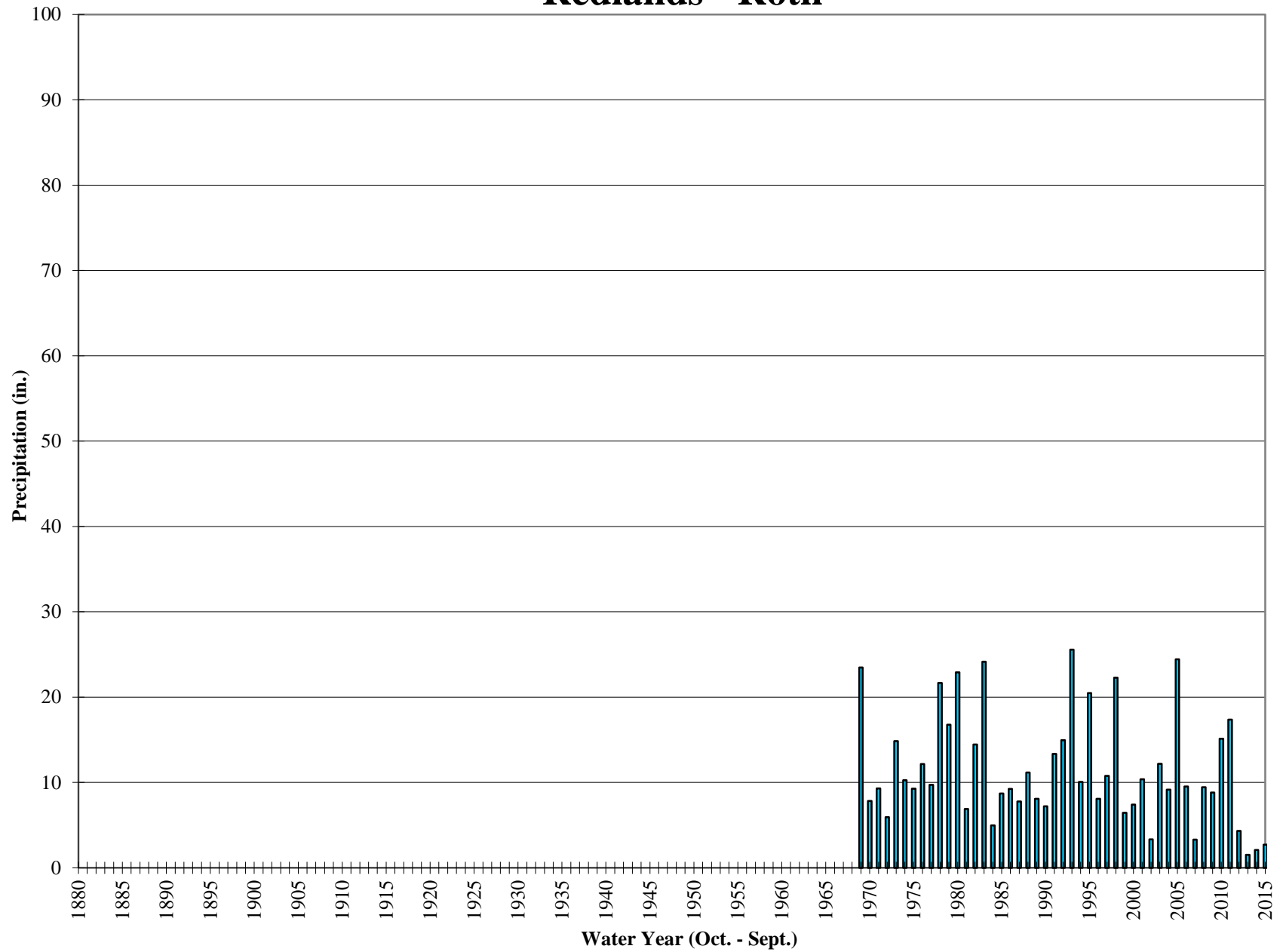
Historic Annual Precipitation Oak Glen



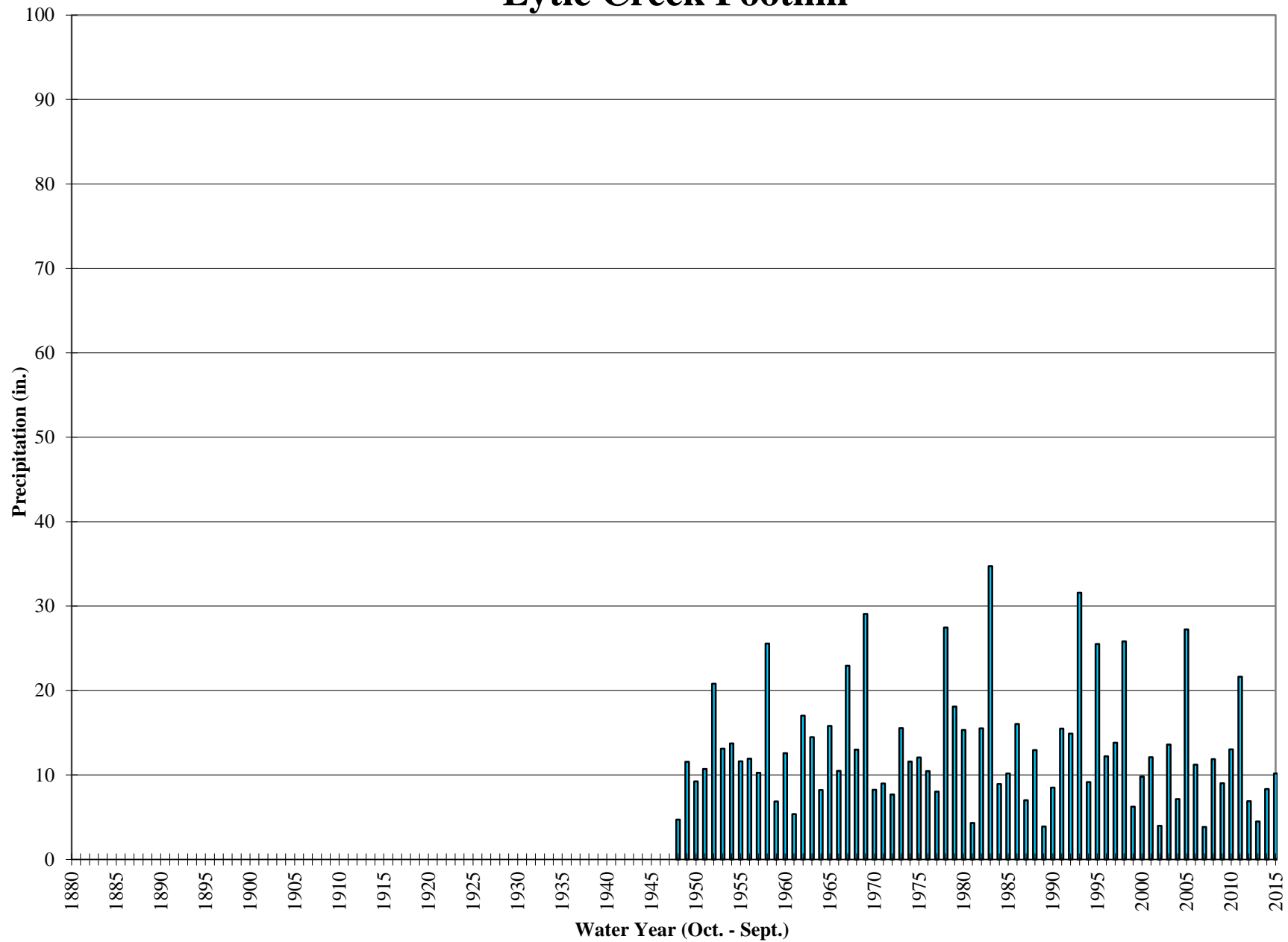
Historic Annual Precipitation LC FS



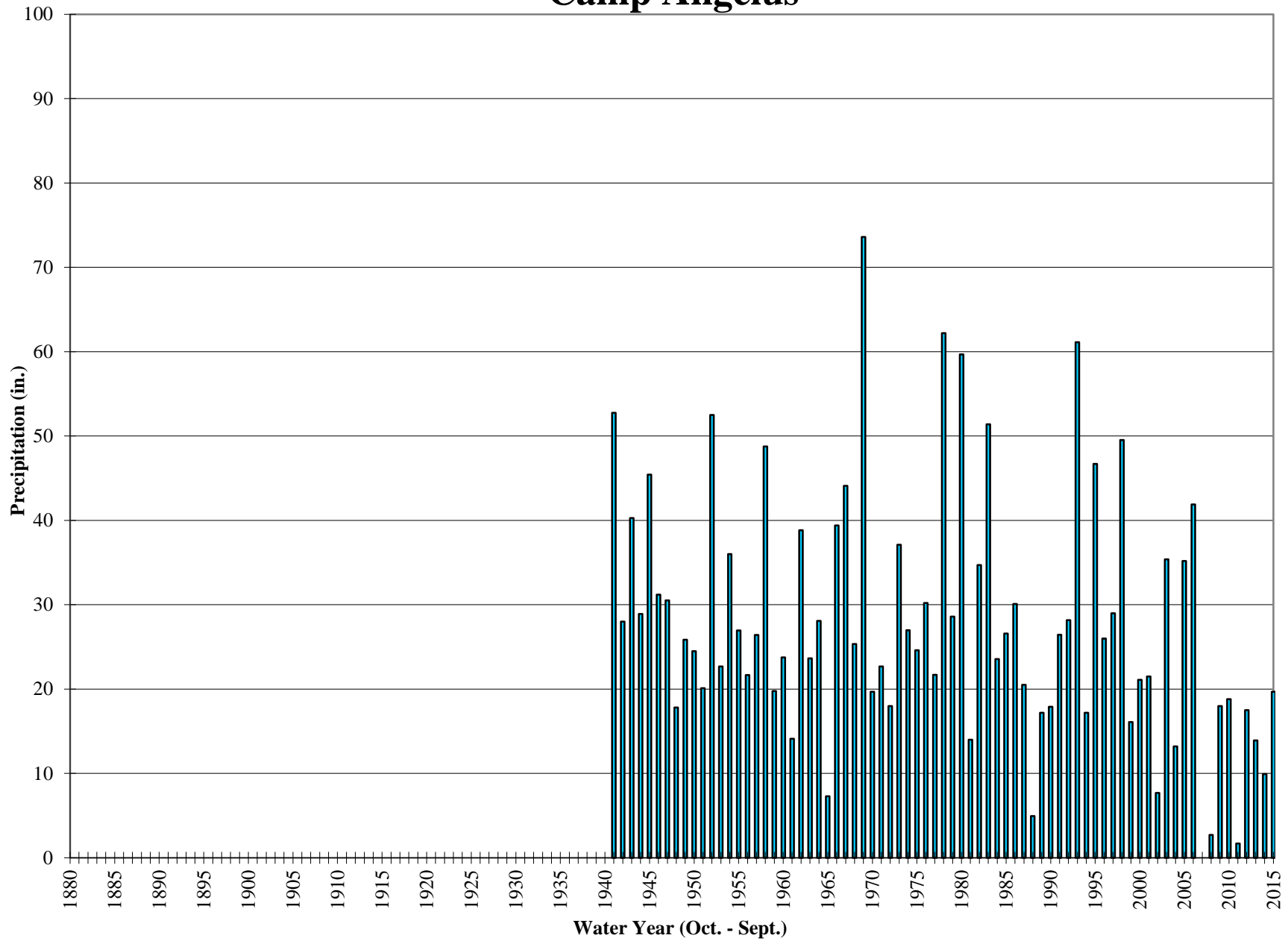
Historic Annual Precipitation Redlands - Roth



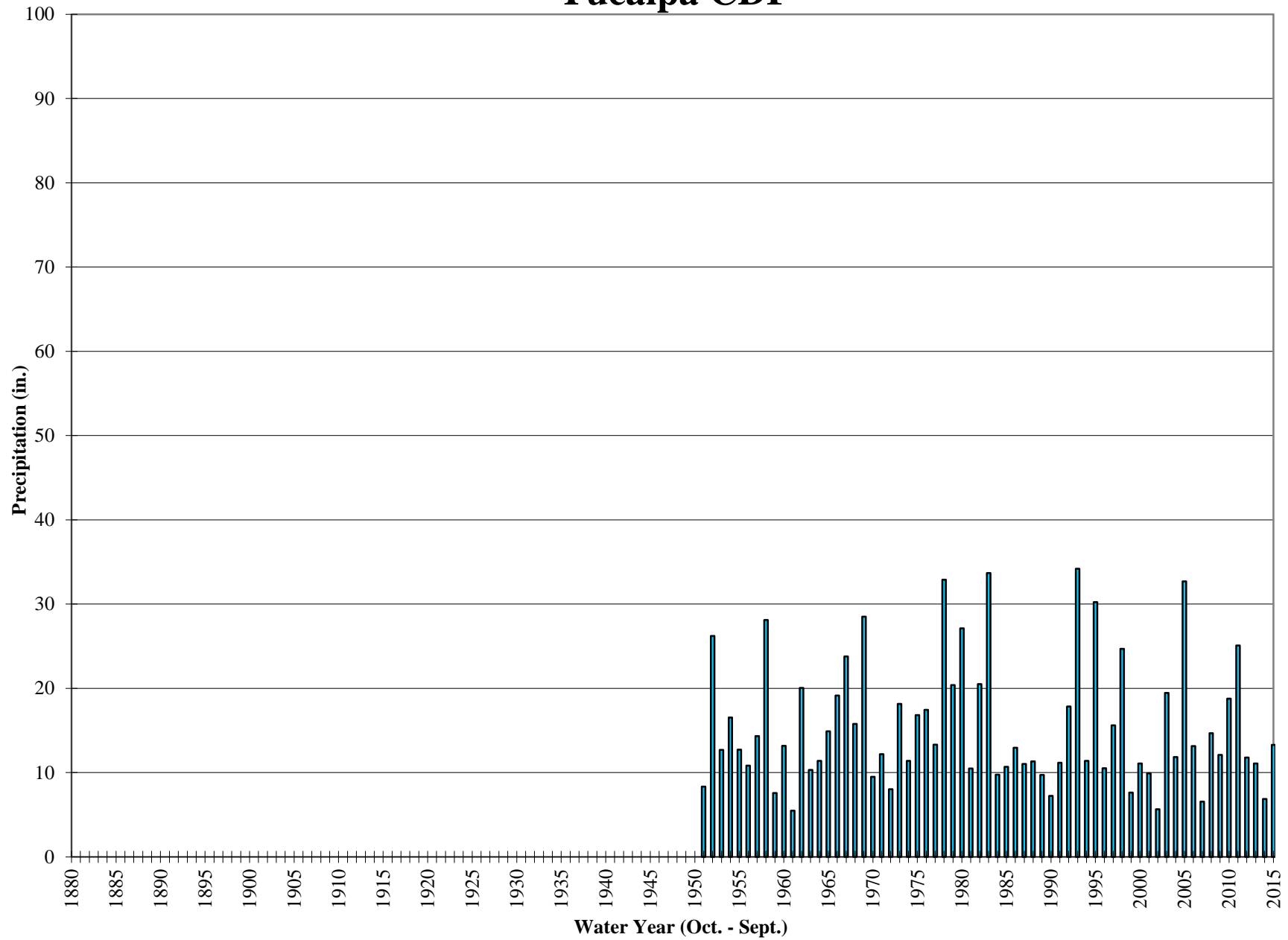
Historic Annual Precipitation Lytle Creek Foothill



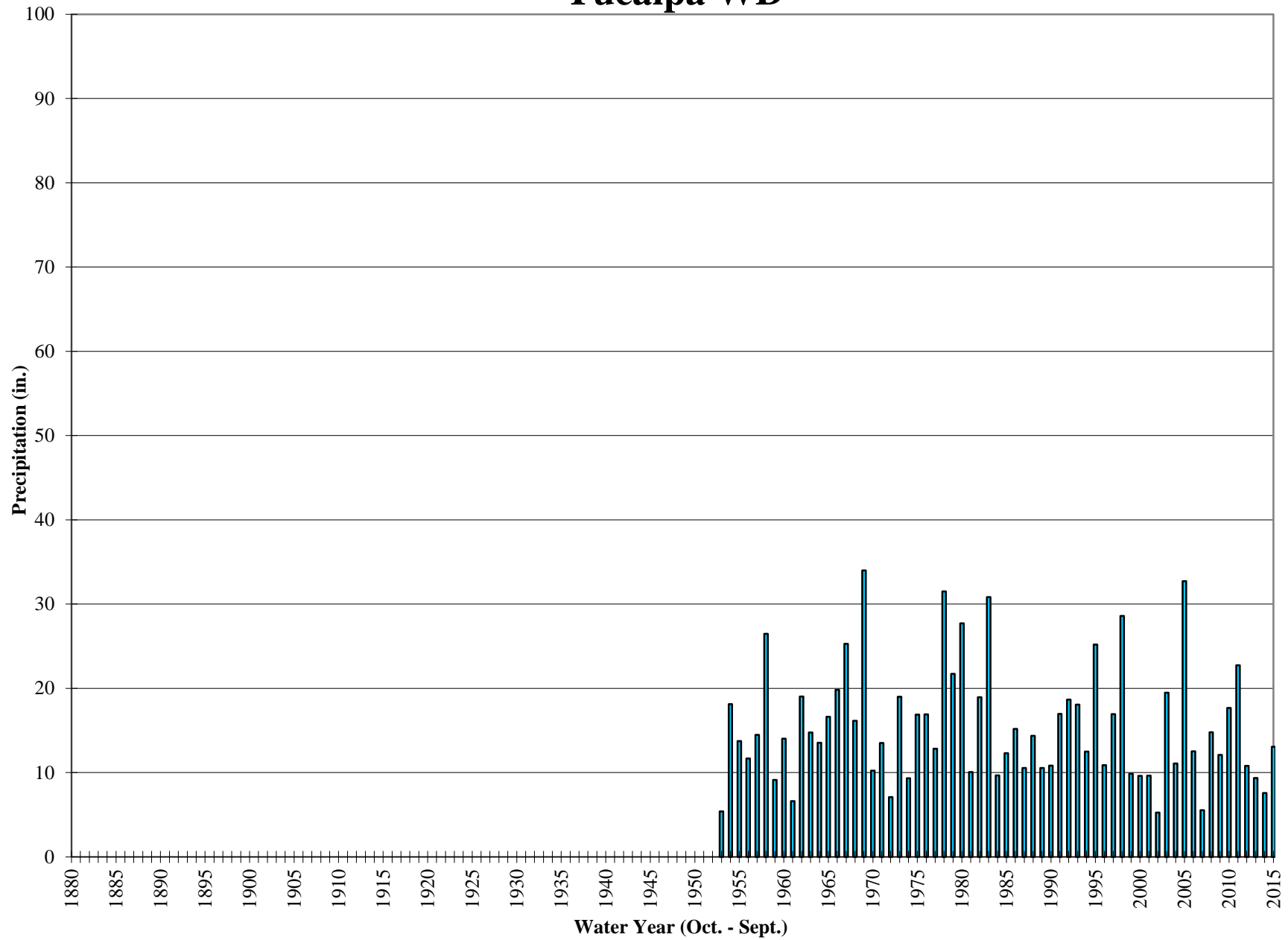
Historic Annual Precipitation Camp Angelus



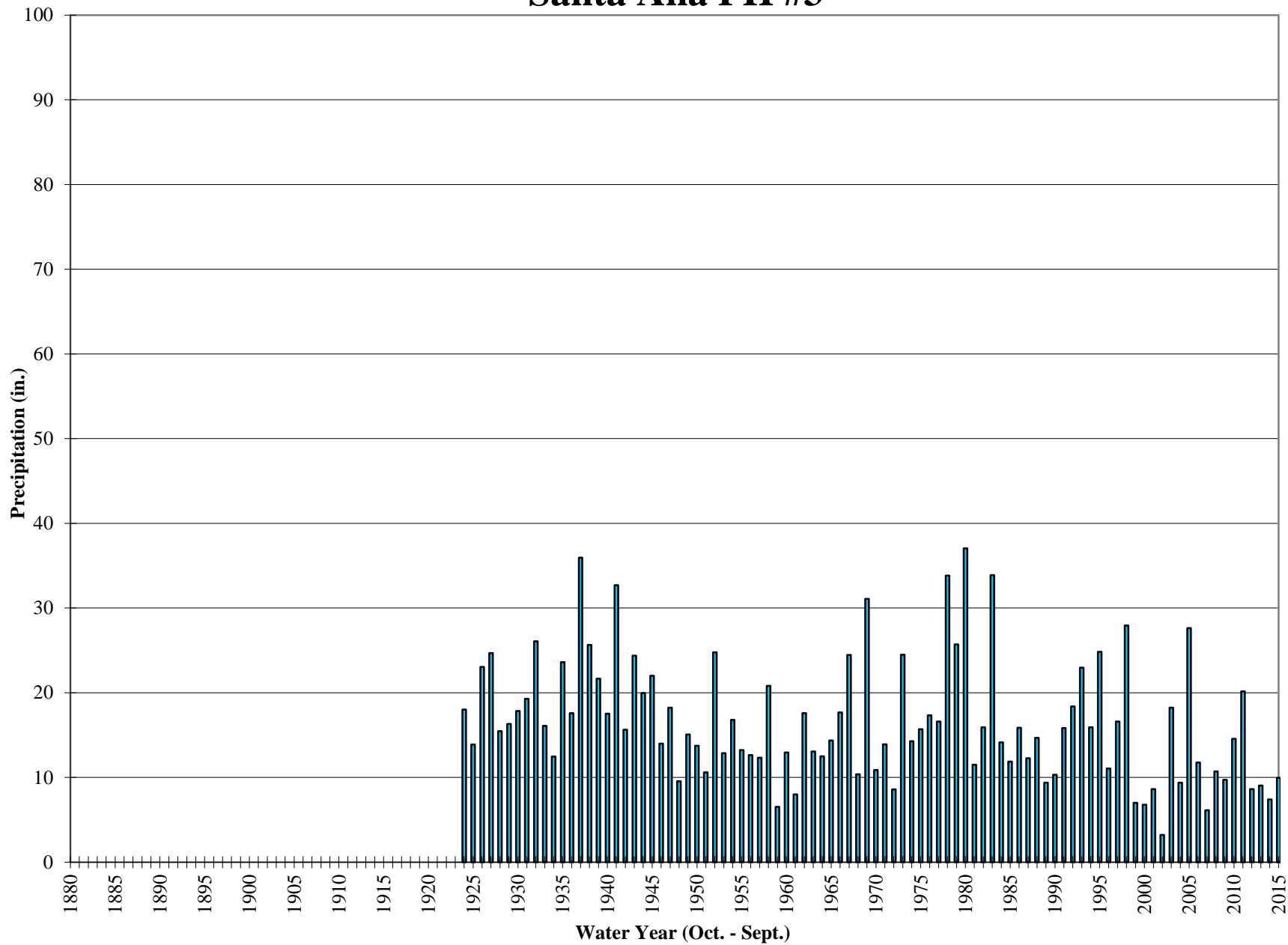
Historic Annual Precipitation Yucaipa CDF



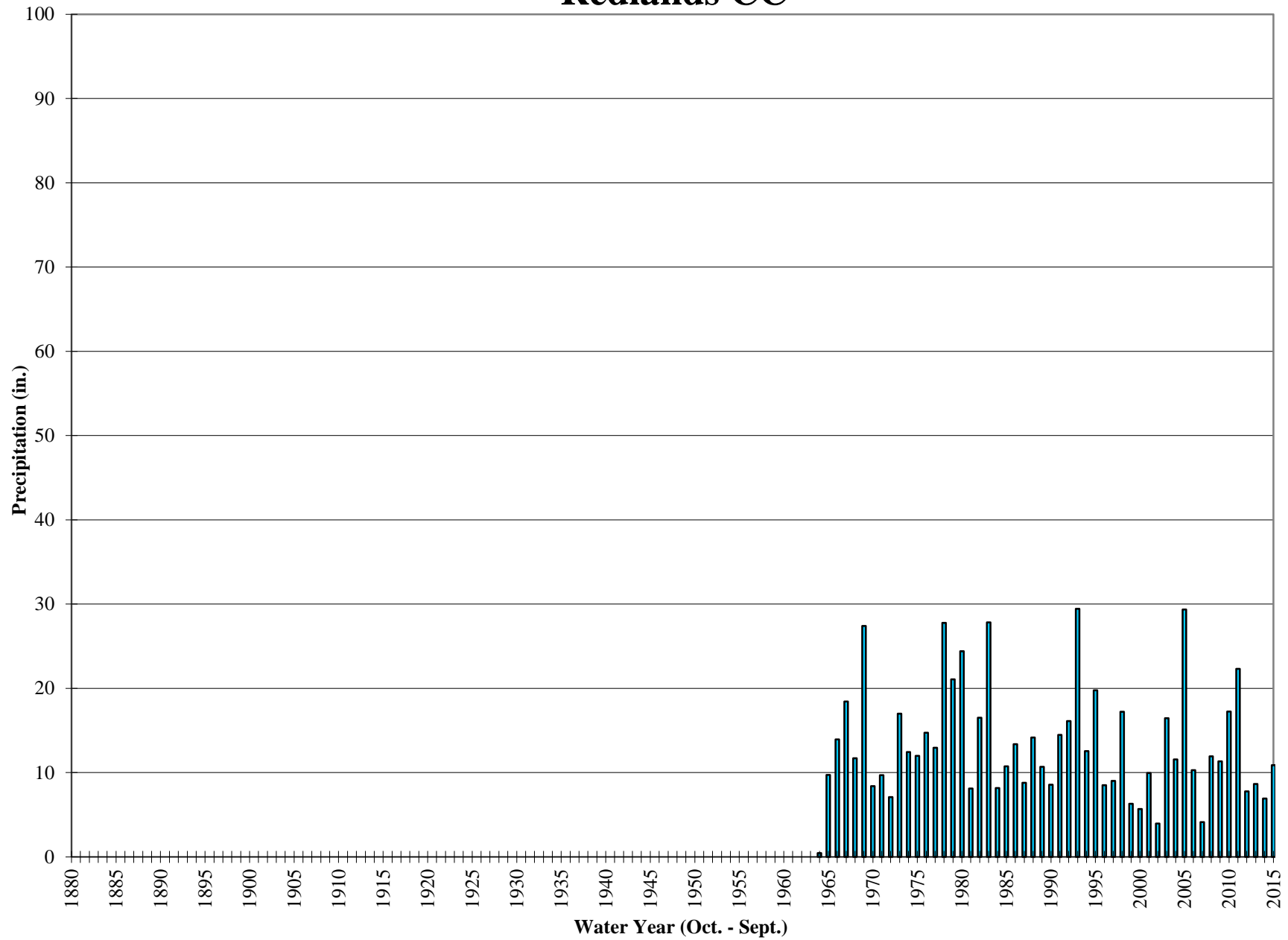
Historic Annual Precipitation Yucaipa WD



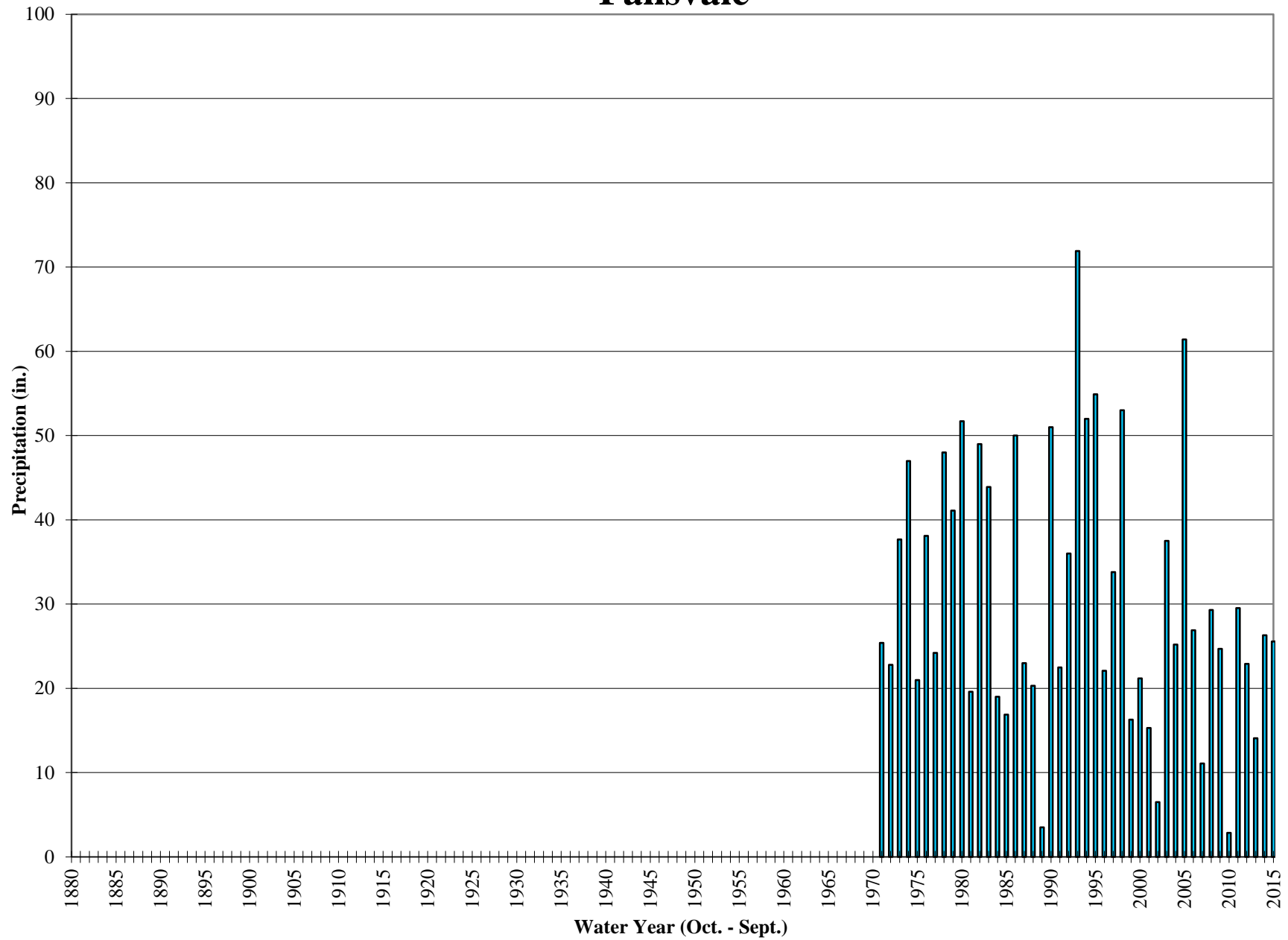
Historic Annual Precipitation Santa Ana PH #3



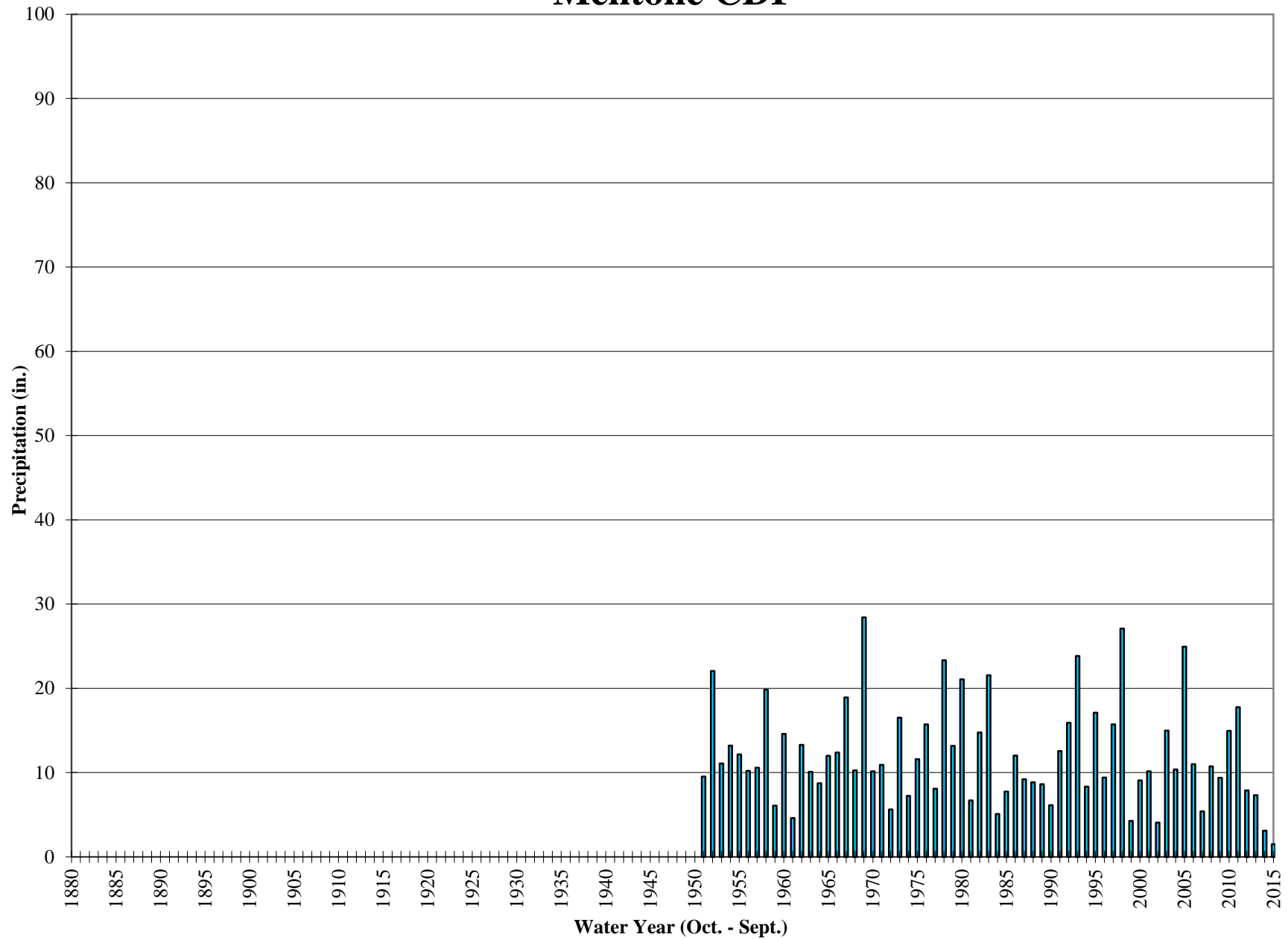
Historic Annual Precipitation Redlands CC



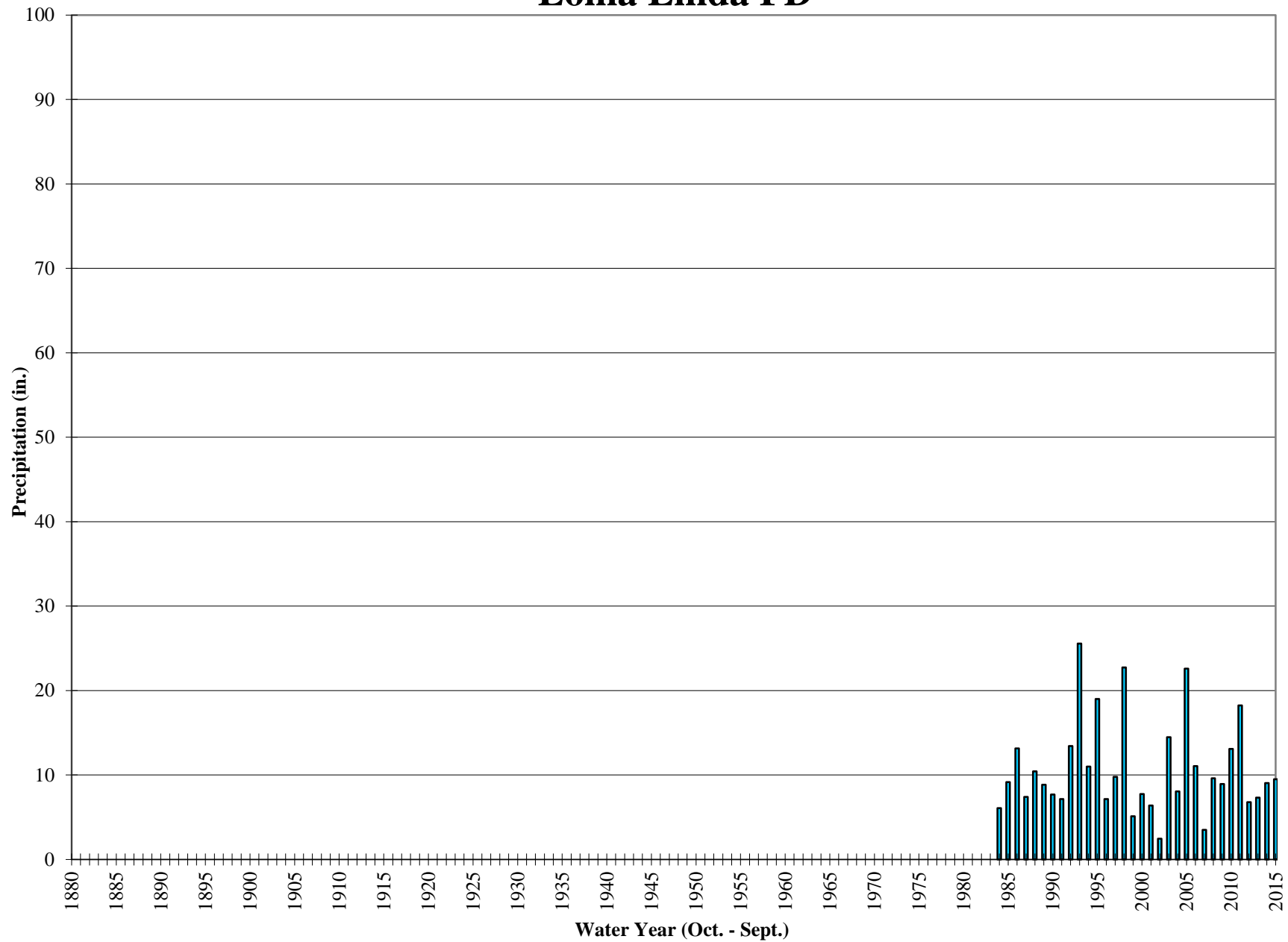
Historic Annual Precipitation Fallsvale



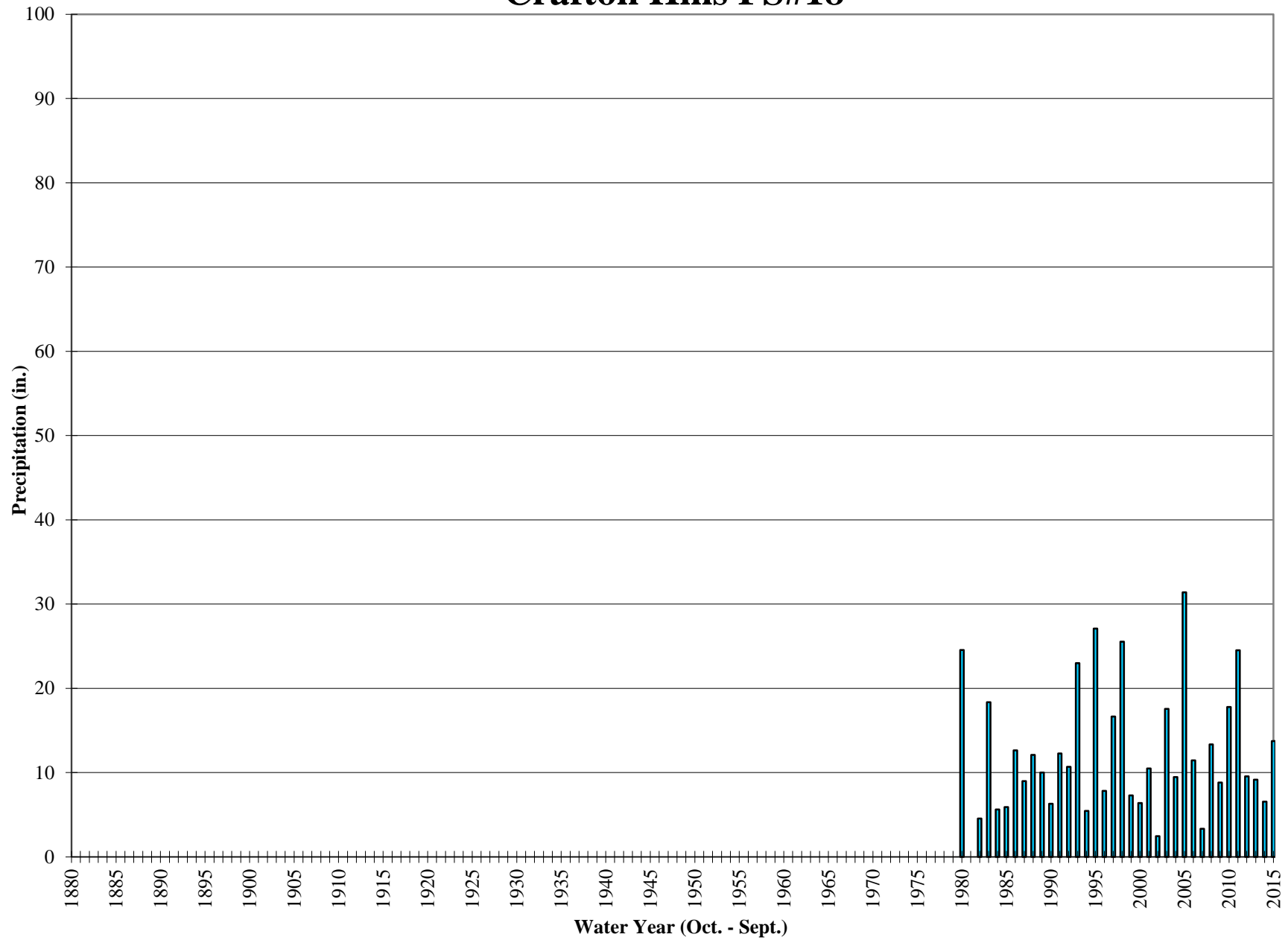
Historic Annual Precipitation Mentone CDF



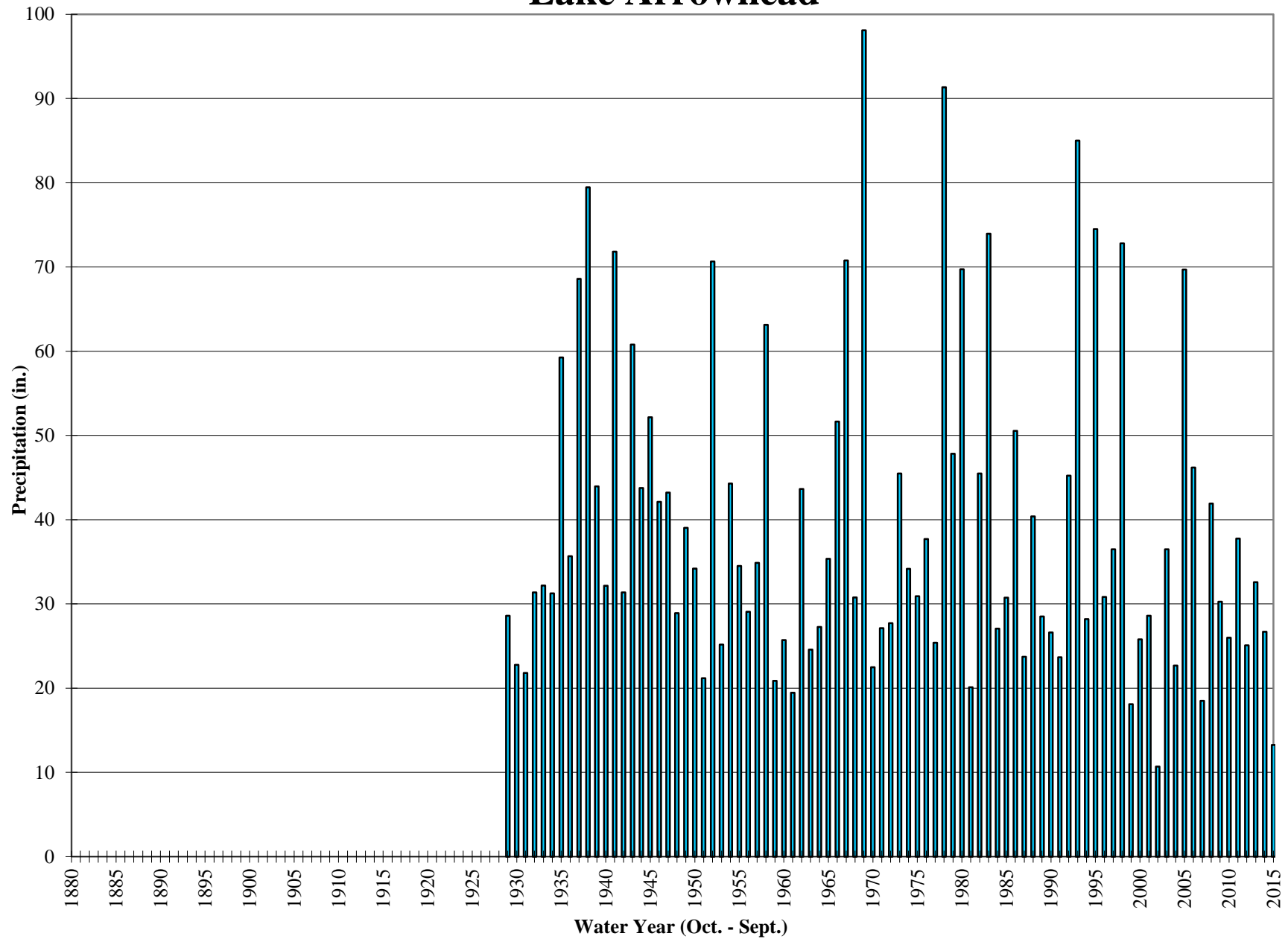
Historic Annual Precipitation Loma Linda FD



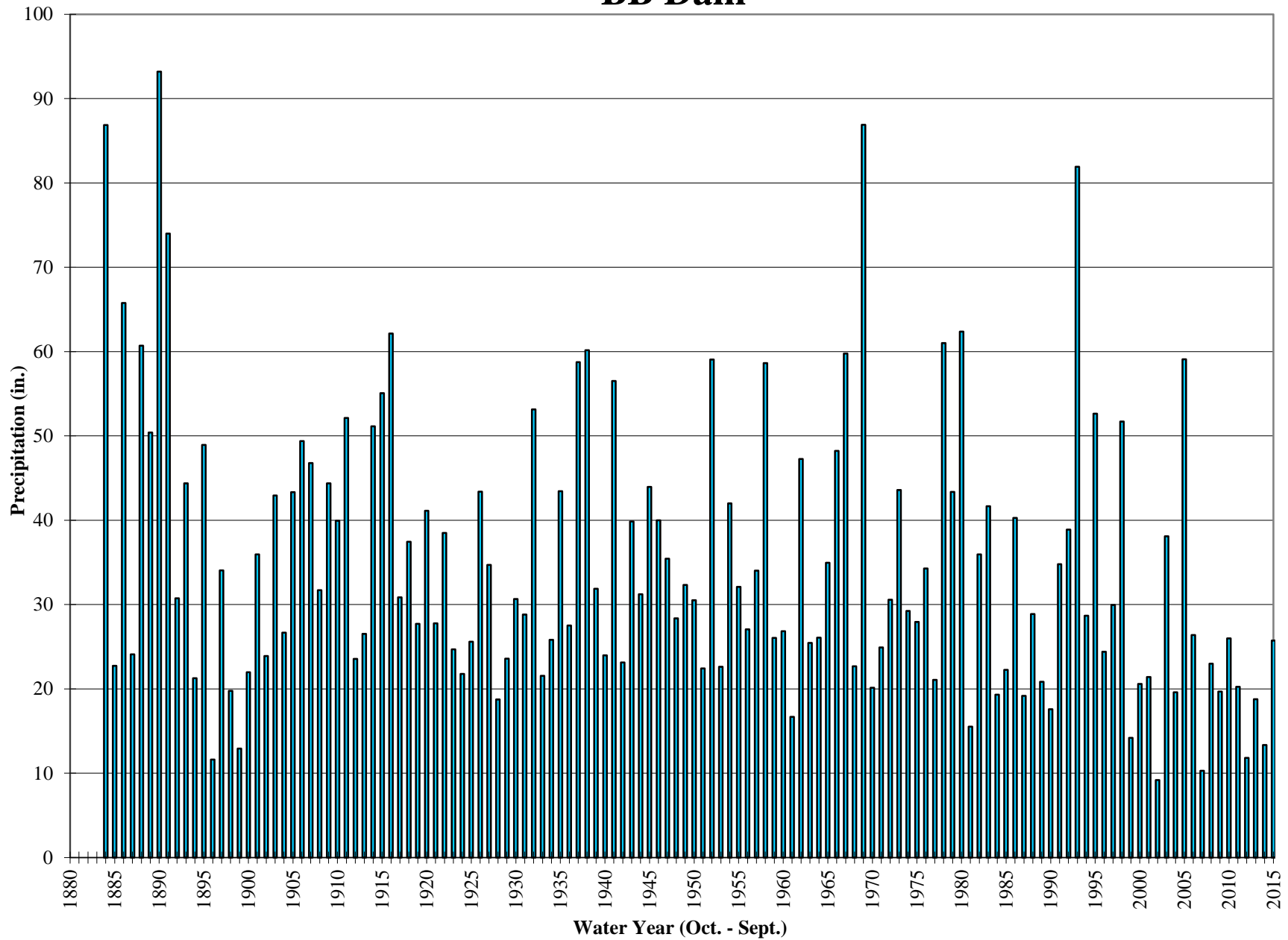
Historic Annual Precipitation Crafton Hills FS#18



Historic Annual Precipitation Lake Arrowhead



Historic Annual Precipitation BB Dam



Historic Annual Precipitation Big Bear City-BBCSD

